

B-Total, nT

map99_141B

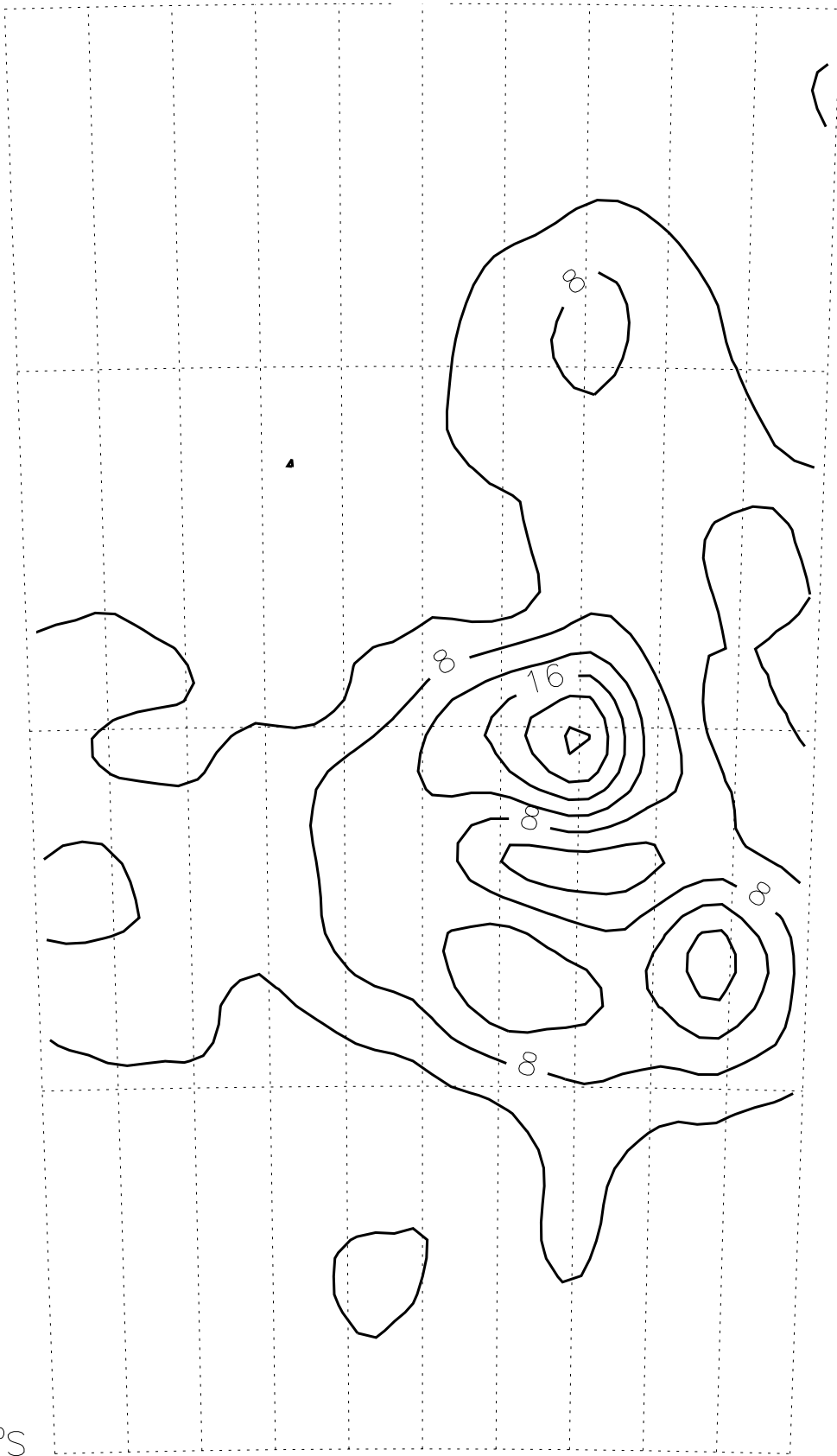
10°S

20°S

30°S

230°E

240°E



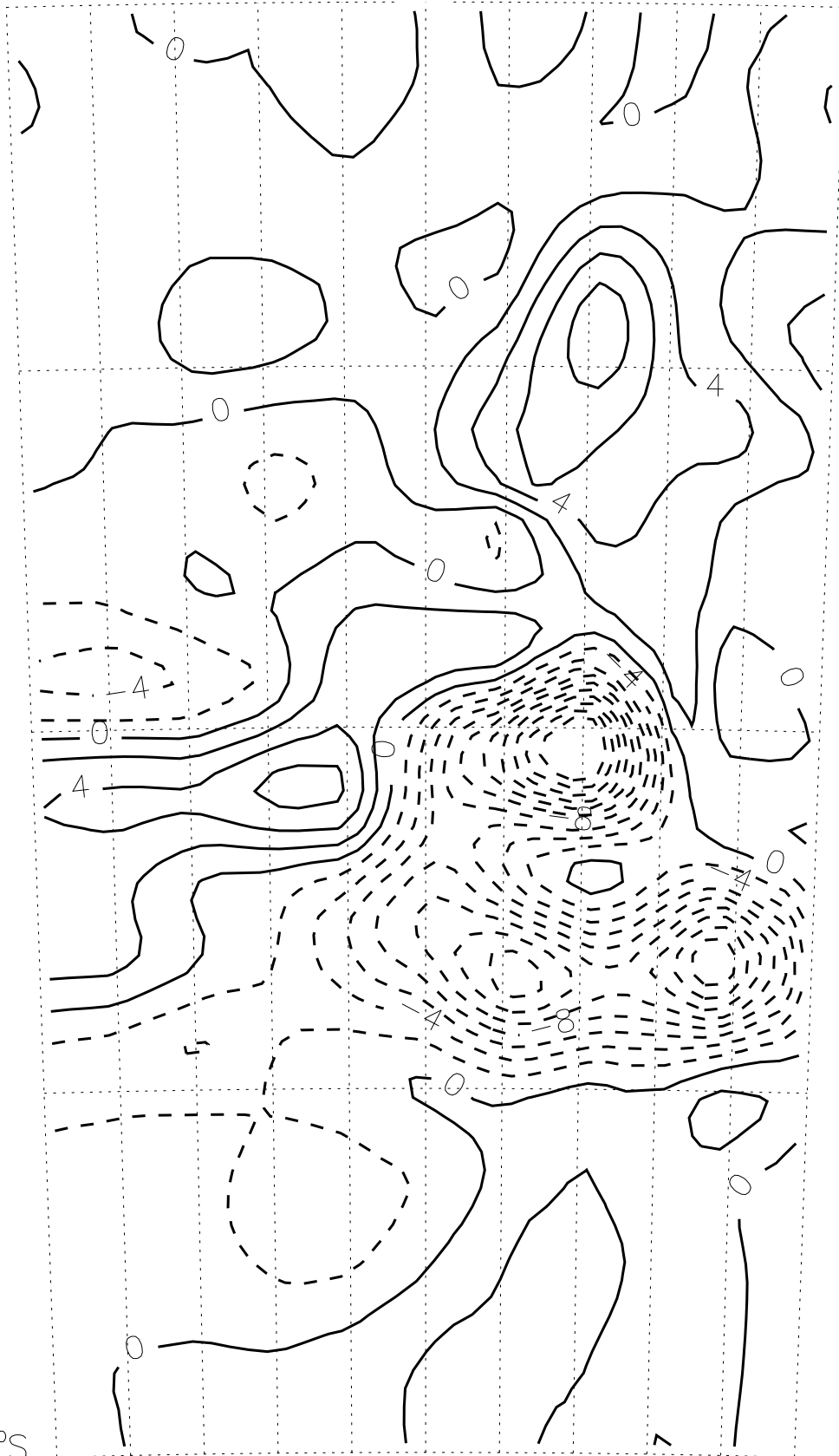
B-Radial, nT

map99_141B

10°S

20°S

30°S



230°E

240°E

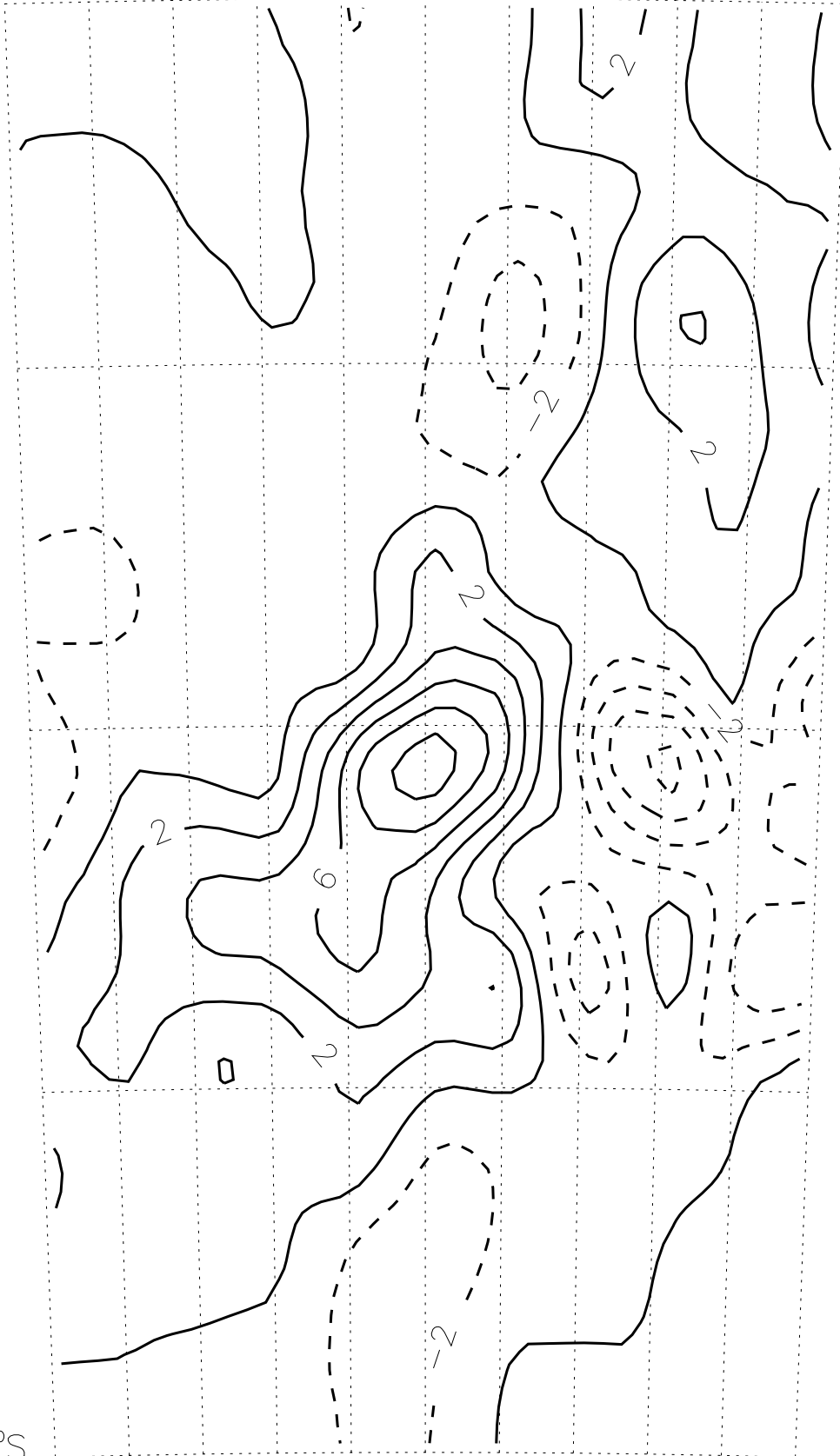
B-East, nT

map99_141B

10°S

20°S

30°S



230°E

240°E

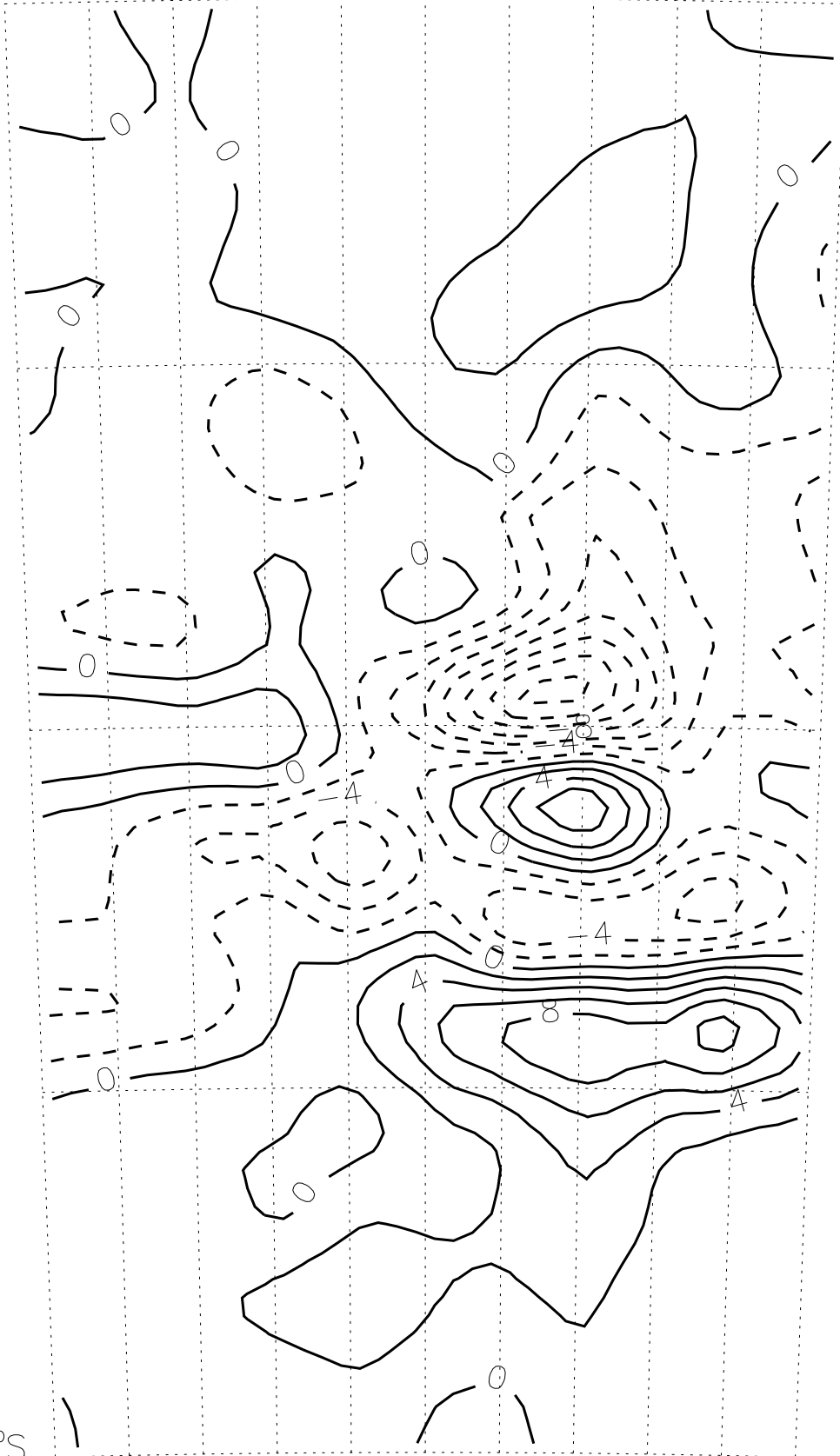
B-North, nT

map99_141B

10°S

20°S

30°S



230°E

240°E

Altitude, km

map99_141B

