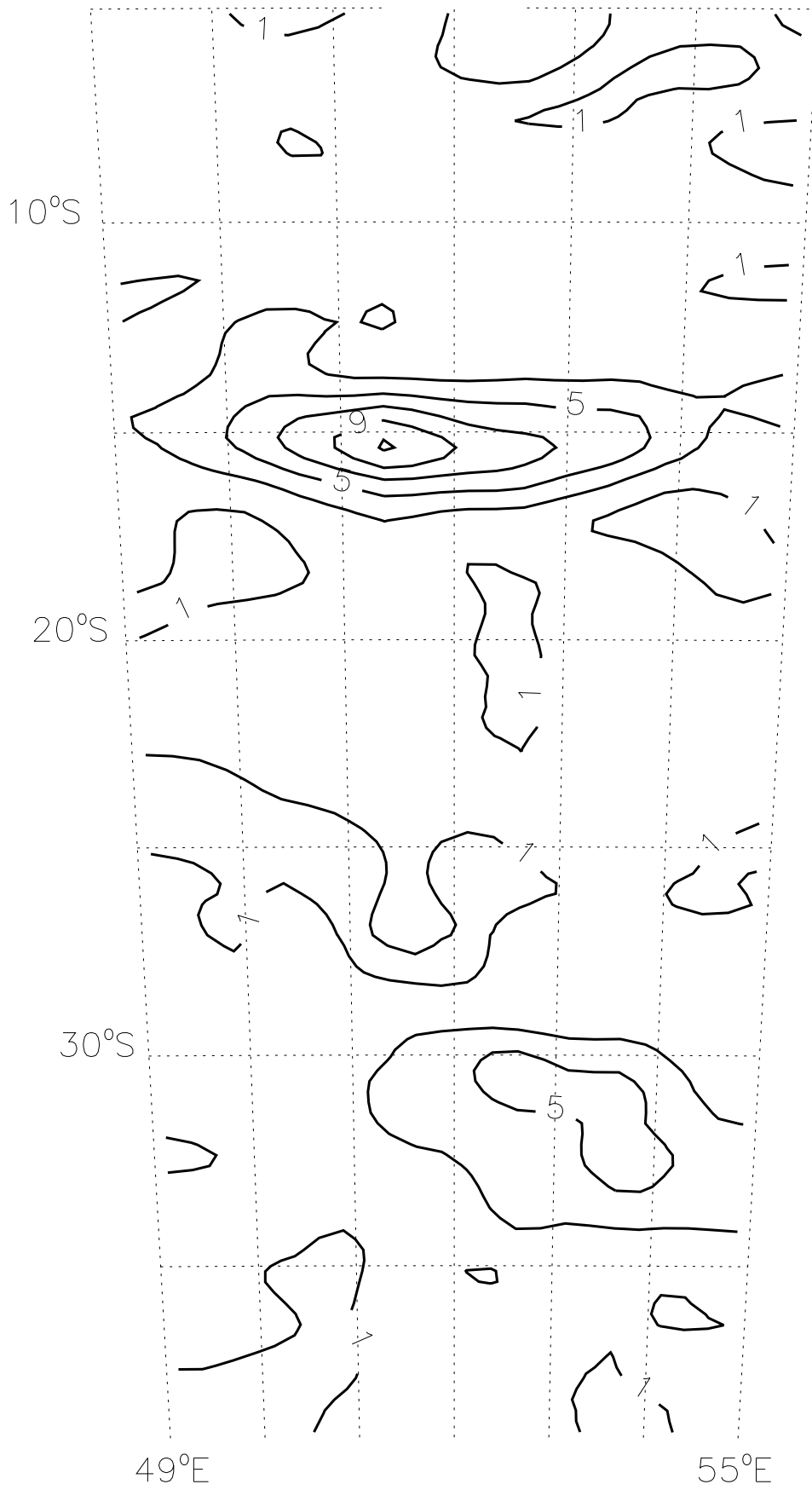
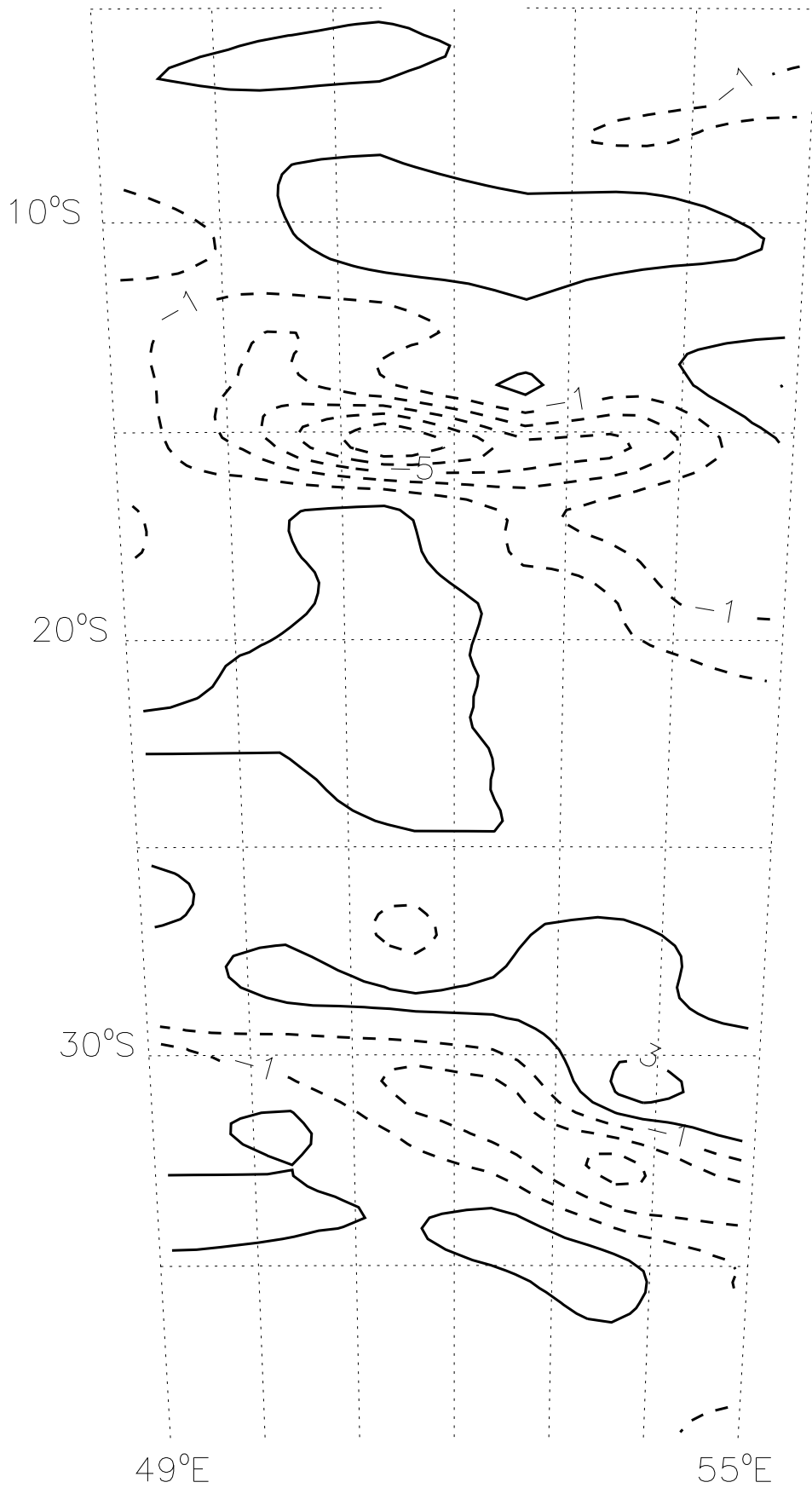


B-Total, nT

map99\_100

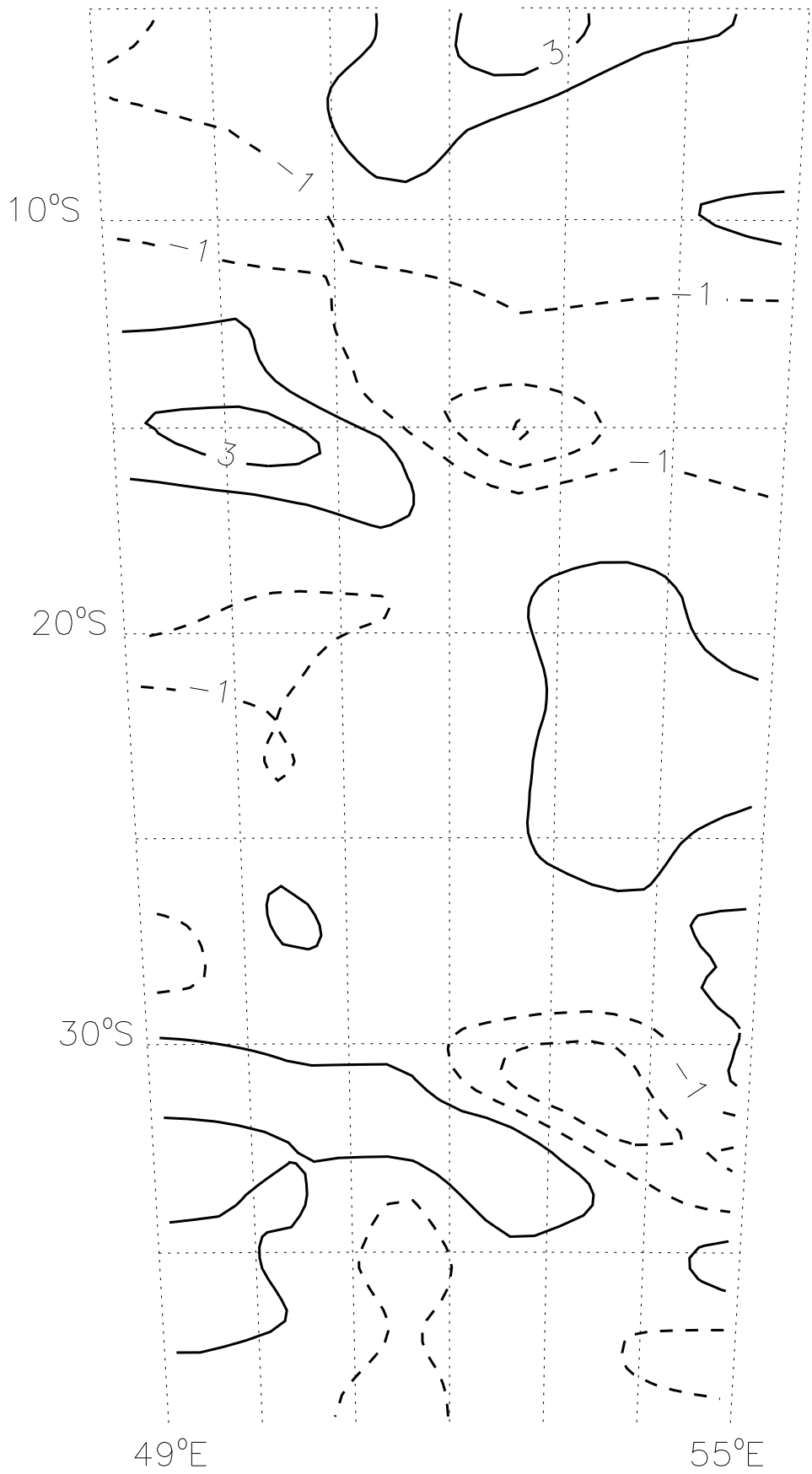


B-Radial, nT      map99\_100



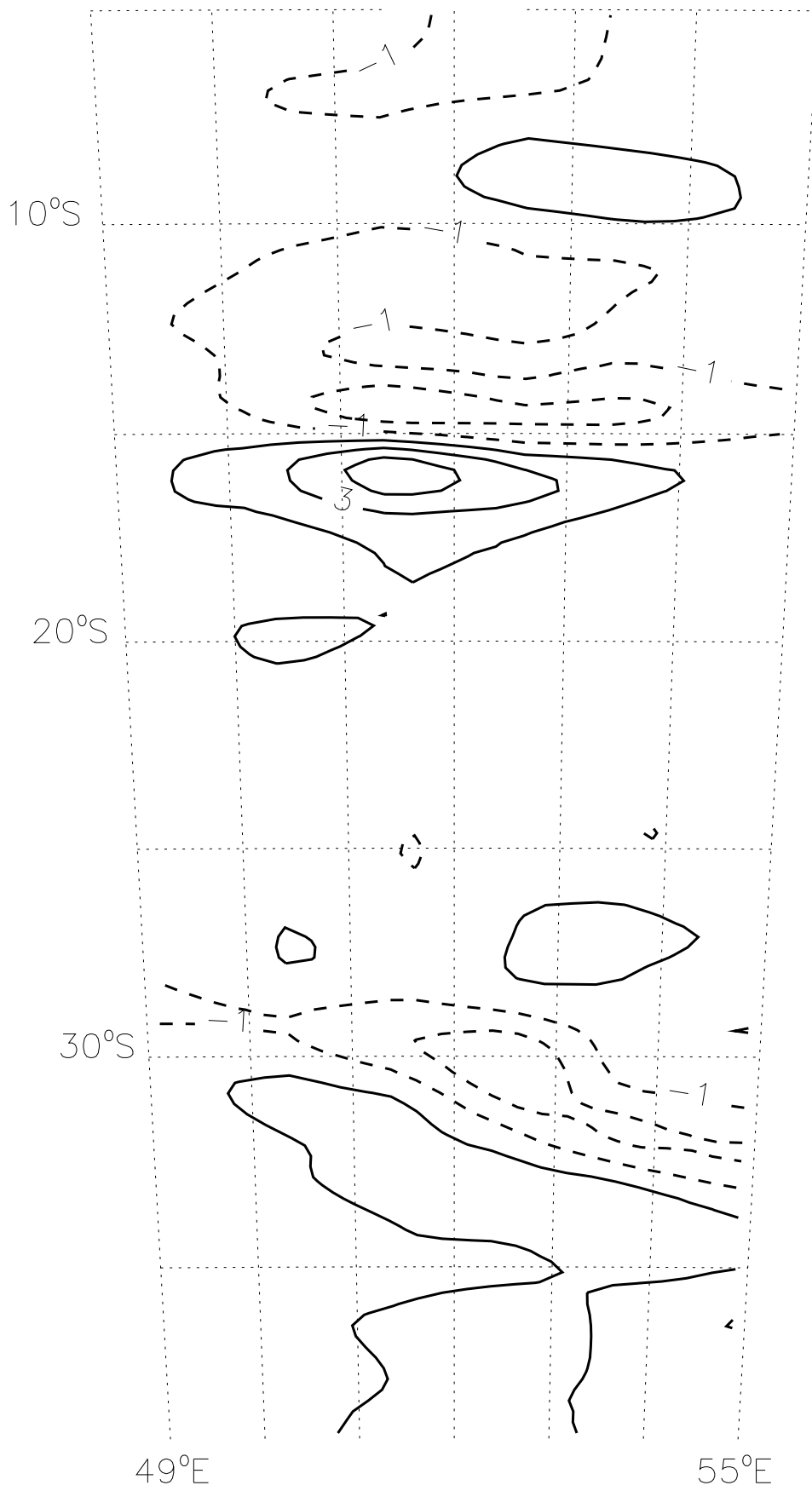
B-East, nT

map99\_100



B-North, nT

map99\_100



Altitude, km

map99\_100

