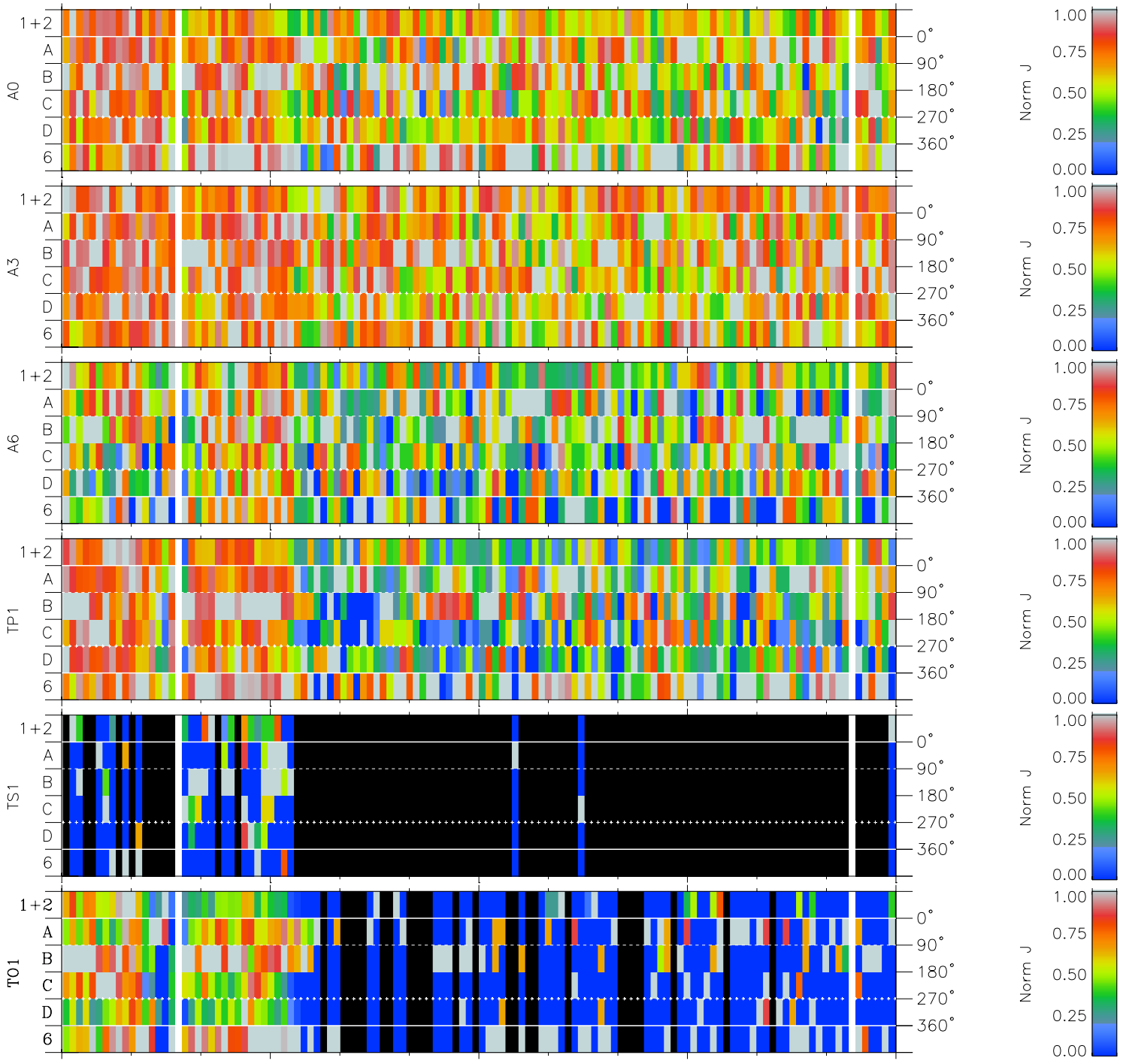
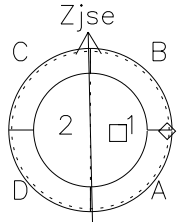
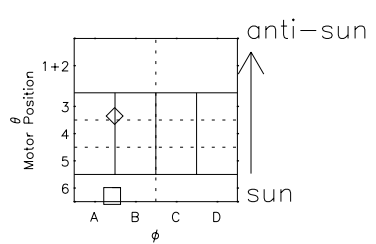


Galileo EPD Real Time Azimuth Anisotropies 02005

Software Version: RTAZIM_NORM V 1.20
Data Production: 11-00-02
Plot Production: Fri Jan 11 08:36:50 2002
Color File: wondr3
Geofactor File: 1.1



00:00:00 2002-005	5-06	5-12	5-18	00:00:00 2002-006	
+	+	+	+	+	
34.86	34.11	33.36	32.60	31.83	X $JSE(R_j)$
91.89	91.00	90.11	89.19	88.27	Y $JSE(R_j)$
3.42	3.40	3.38	3.36	3.34	Z $JSE(R_j)$



- ◇ = Jupiter look direction
- = Corotation look direction