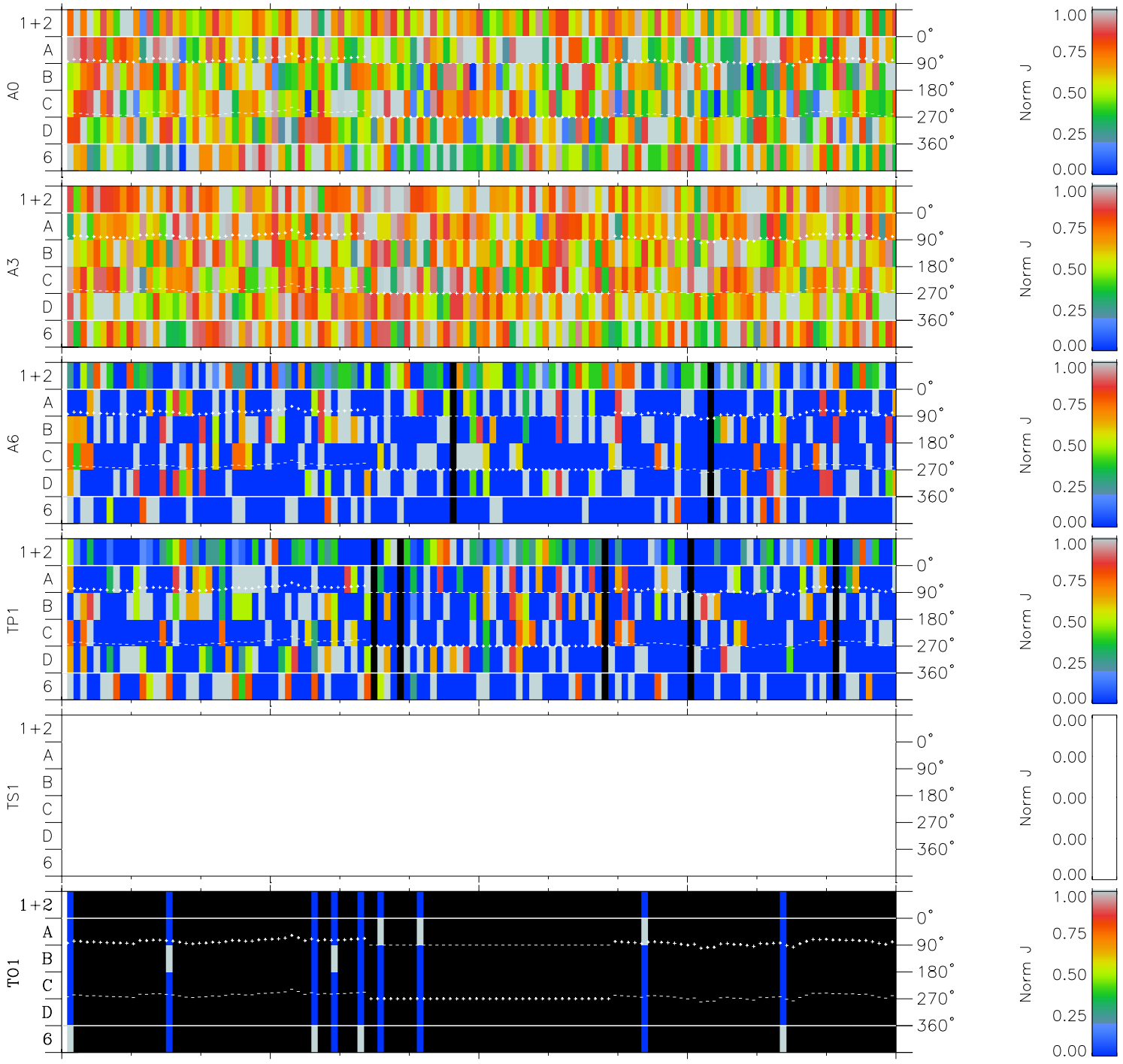
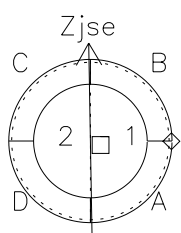
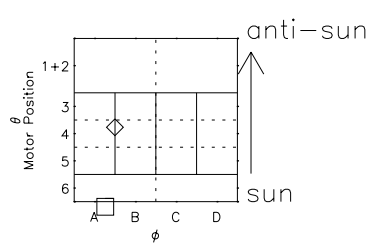


Galileo EPD Real Time Azimuth Anisotropies 01021

Software Version: RTAZIM_NORM V 1.20
Data Production: 18-05-01
Plot Production: Mon Sep 17 23:57:36 2001
Color File: wondr3
Geofactor File: 1.1



00:00:00 2001-02-01	21-06	21-12	21-18	00:00:00 2001-02-22	
+	+	+	+	+	X $JSE(R_j)$
41.48	41.45	41.42	41.39	41.36	Y $JSE(R_j)$
136.89	137.77	138.64	139.51	140.37	Z $JSE(R_j)$
2.79	2.83	2.87	2.90	2.94	



◇ = Jupiter look direction
□ = Corotation look direction