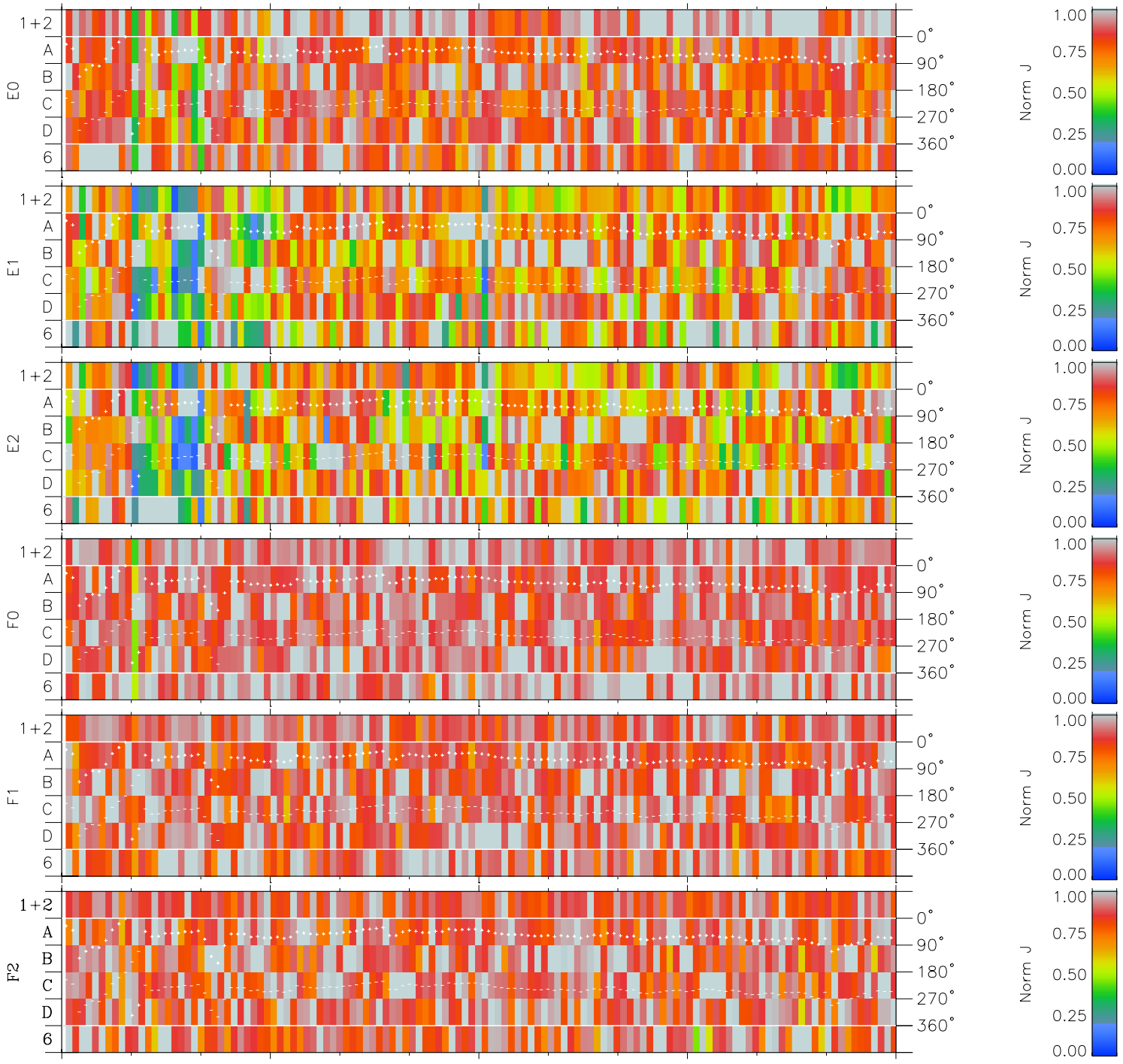
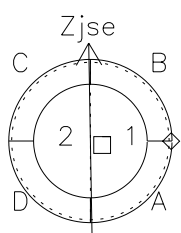
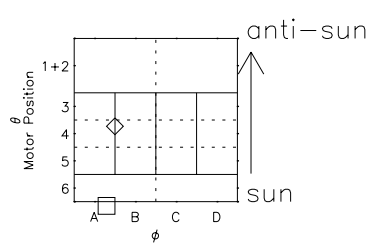


# Galileo EPD Real Time Azimuth Anisotropies 01019

Software Version: RTAZIM\_NORM V 1.20  
Data Production: 18-05-01  
Plot Production: Mon Sep 17 23:41:40 2001  
Color File: wondr3  
Geofactor File: 1.1



00:00:00 2001-019	19-06	19-12	19-18	00:00:00 2001-020	
+	+	+	+	+	
41.64	41.63	41.61	41.59	41.57	X $JSE(R_j)$
129.56	130.51	131.44	132.37	133.29	Y $JSE(R_j)$
2.49	2.53	2.57	2.61	2.64	Z $JSE(R_j)$



- ◇ = Jupiter look direction
- = Corotation look direction