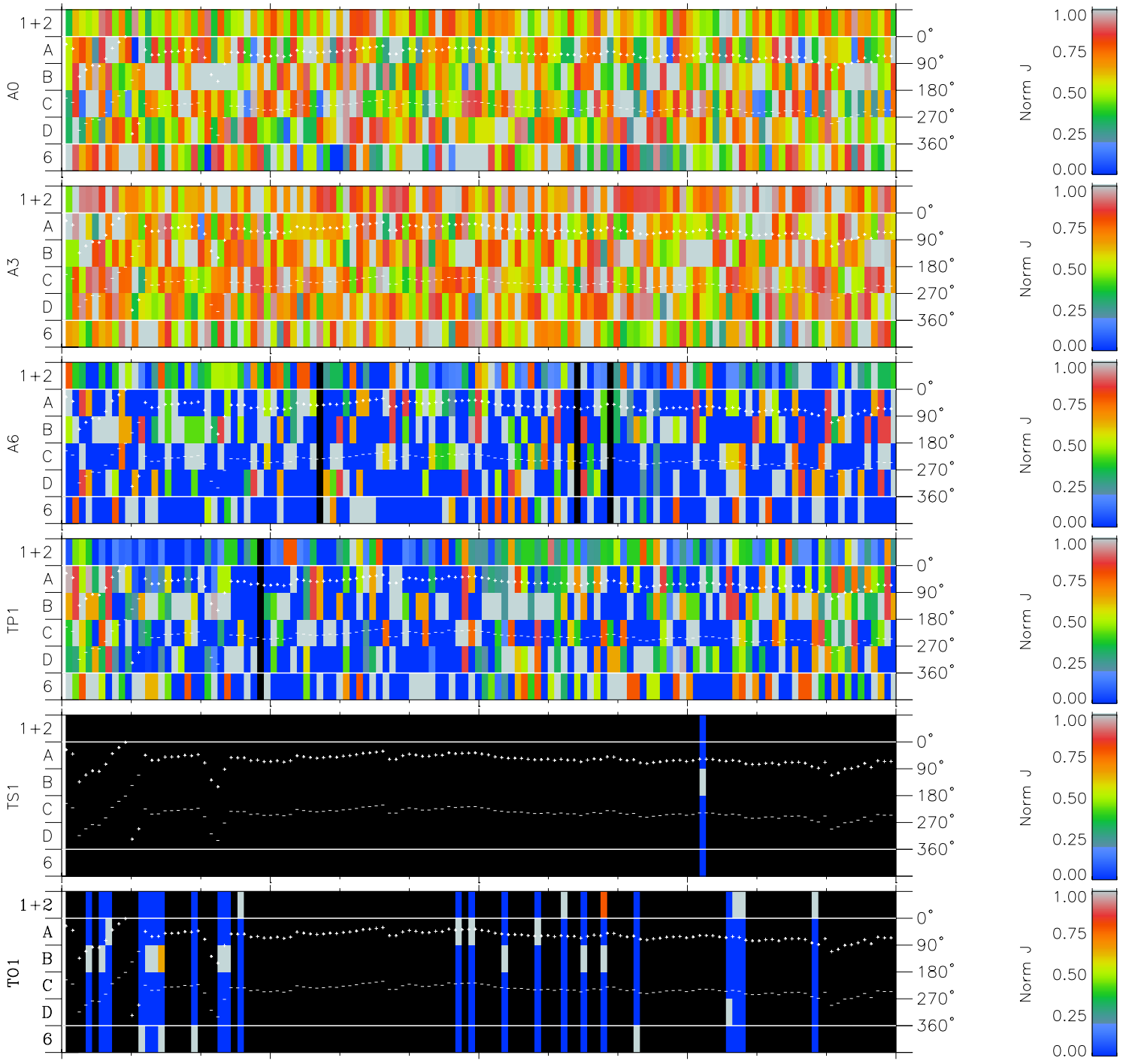
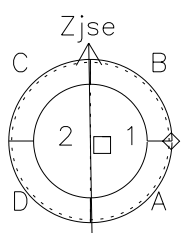
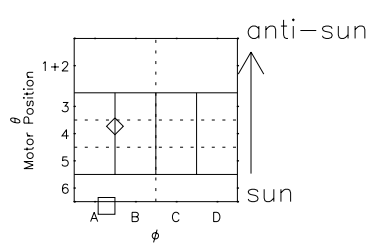


Galileo EPD Real Time Azimuth Anisotropies 01019

Software Version: RTAZIM_NORM V 1.20
Data Production: 18-05-01
Plot Production: Mon Sep 17 23:41:35 2001
Color File: wondr3
Geofactor File: 1.1



00:00:00 2001-01-19	19-06	19-12	19-18	00:00:00 2001-02-02	
+	+	+	+	+	X $JSE(R_j)$
41.64	41.63	41.61	41.59	41.57	Y $JSE(R_j)$
129.56	130.51	131.44	132.37	133.29	Z $JSE(R_j)$
2.49	2.53	2.57	2.61	2.64	



◇ = Jupiter look direction
□ = Corotation look direction