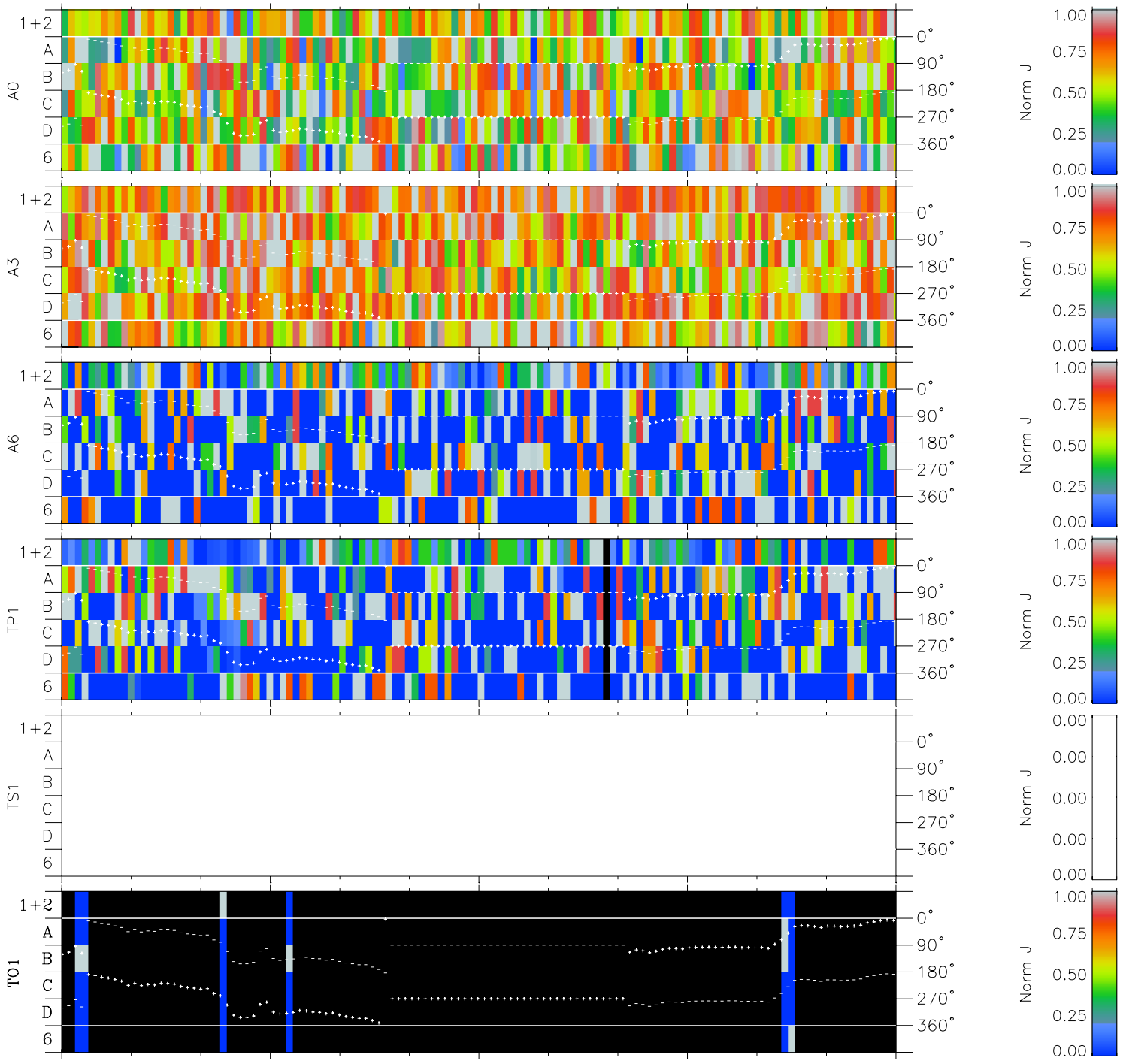
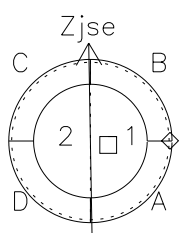
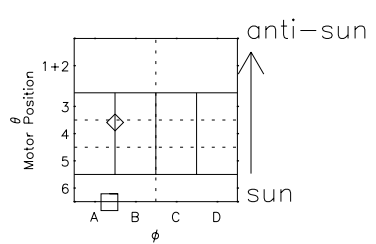


# Galileo EPD Real Time Azimuth Anisotropies 01013

Software Version: RTAZIM\_NORM V 1.20  
 Data Production: 18-05-01  
 Plot Production: Mon Sep 17 22:54:18 2001  
 Color File: wondr3  
 Geofactor File: 1.1



00:00:00 2001-01-13	13-06	13-12	13-18	00:00:00 2001-01-14	
+	+	+	+	+	X JSE( $R_j$ )
41.26	41.31	41.36	41.40	41.44	Y JSE( $R_j$ )
104.12	105.30	106.47	107.63	108.77	Z JSE( $R_j$ )
1.52	1.56	1.60	1.65	1.69	



- ◇ = Jupiter look direction
- = Corotation look direction