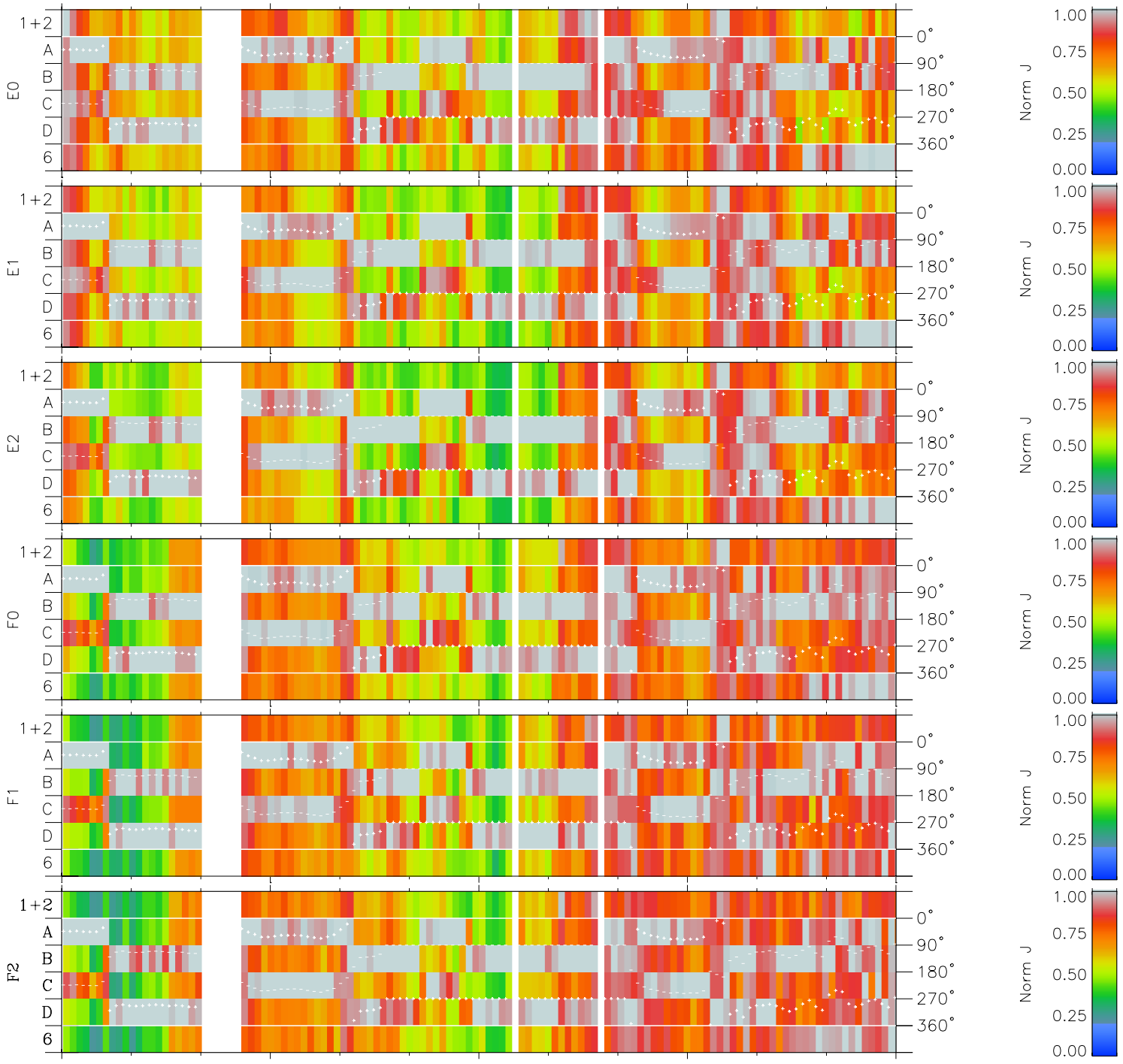
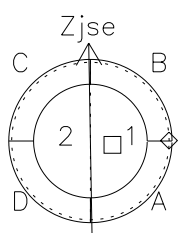
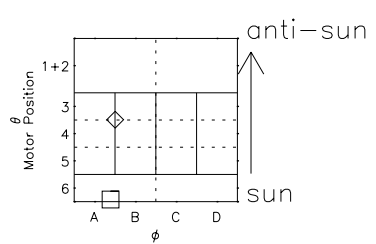


Galileo EPD Real Time Azimuth Anisotropies 01010

Software Version: RTAZIM_NORM V 1.20
Data Production: 18-05-01
Plot Production: Mon Sep 17 22:30:29 2001
Color File: wondr3
Geofactor File: 1.1



00:00:00 2001-010	10-06	10-12	10-18	00:00:00 2001-011	
+	+	+	+	+	
40.32	40.42	40.53	40.62	40.71	X $JSE(R_j)$
88.94	90.29	91.61	92.93	94.22	Y $JSE(R_j)$
1.00	1.04	1.08	1.13	1.17	Z $JSE(R_j)$



- ◇ = Jupiter look direction
- = Corotation look direction