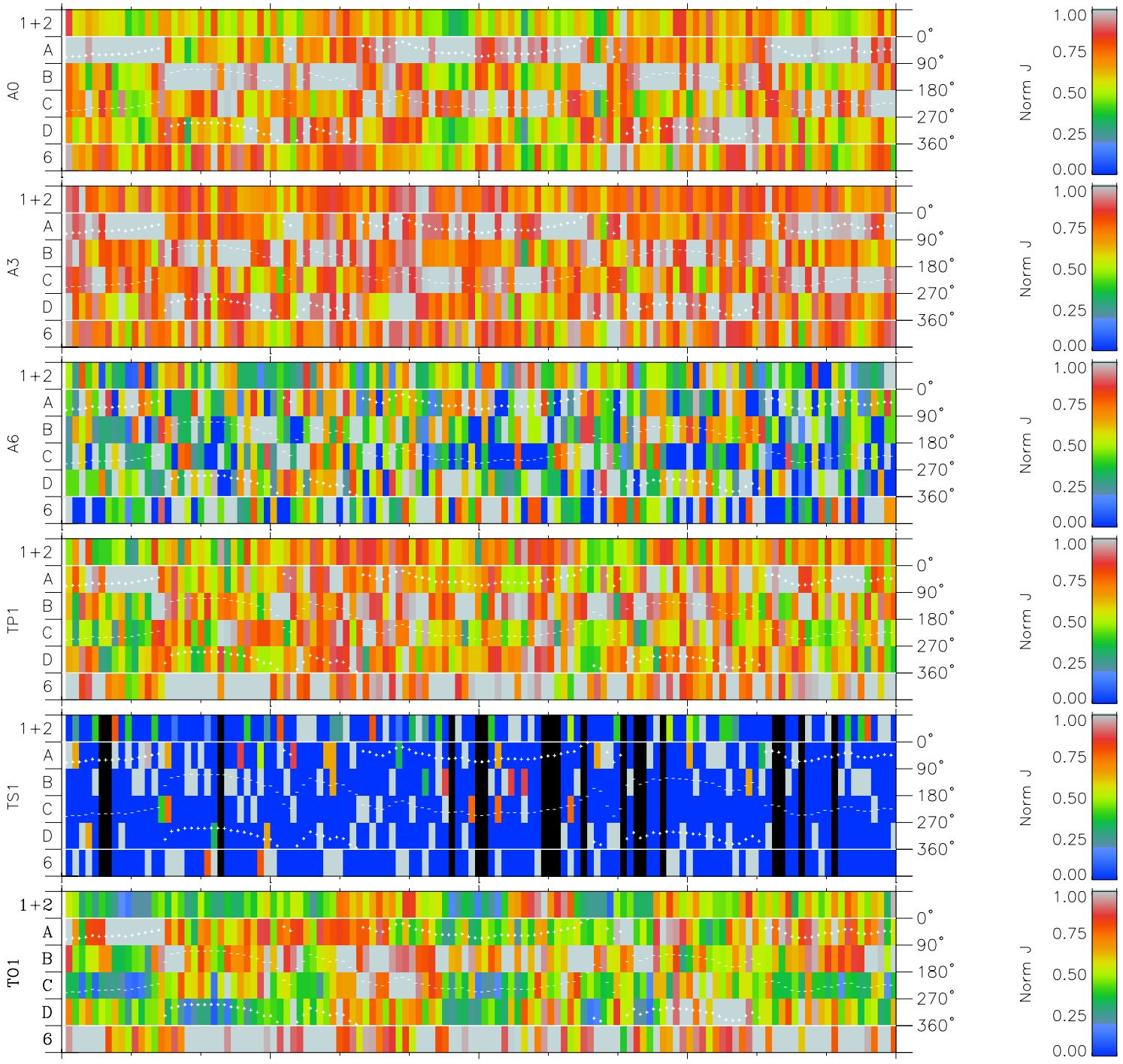
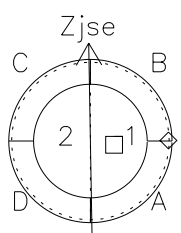
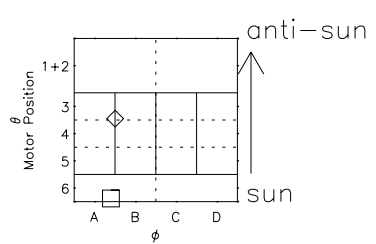


# Galileo EPD Real Time Azimuth Anisotropies 01009

Software Version: RTAZIM\_NORM V 1.20  
Data Production: 18-05-01  
Plot Production: Mon Sep 17 22:22:20 2001  
Color File: wondr3  
Geofactor File: 1.1



00:00:00 2001-009	9-06	9-12	9-18	00:00:00 2001-010	
+	+	+	+	+	X $JSE(R_j)$
39.83	39.96	40.09	40.21	40.32	Y $JSE(R_j)$
83.41	84.82	86.21	87.59	88.94	Z $JSE(R_j)$
0.82	0.86	0.91	0.95	1.00	



◇ = Jupiter look direction  
□ = Corotation look direction