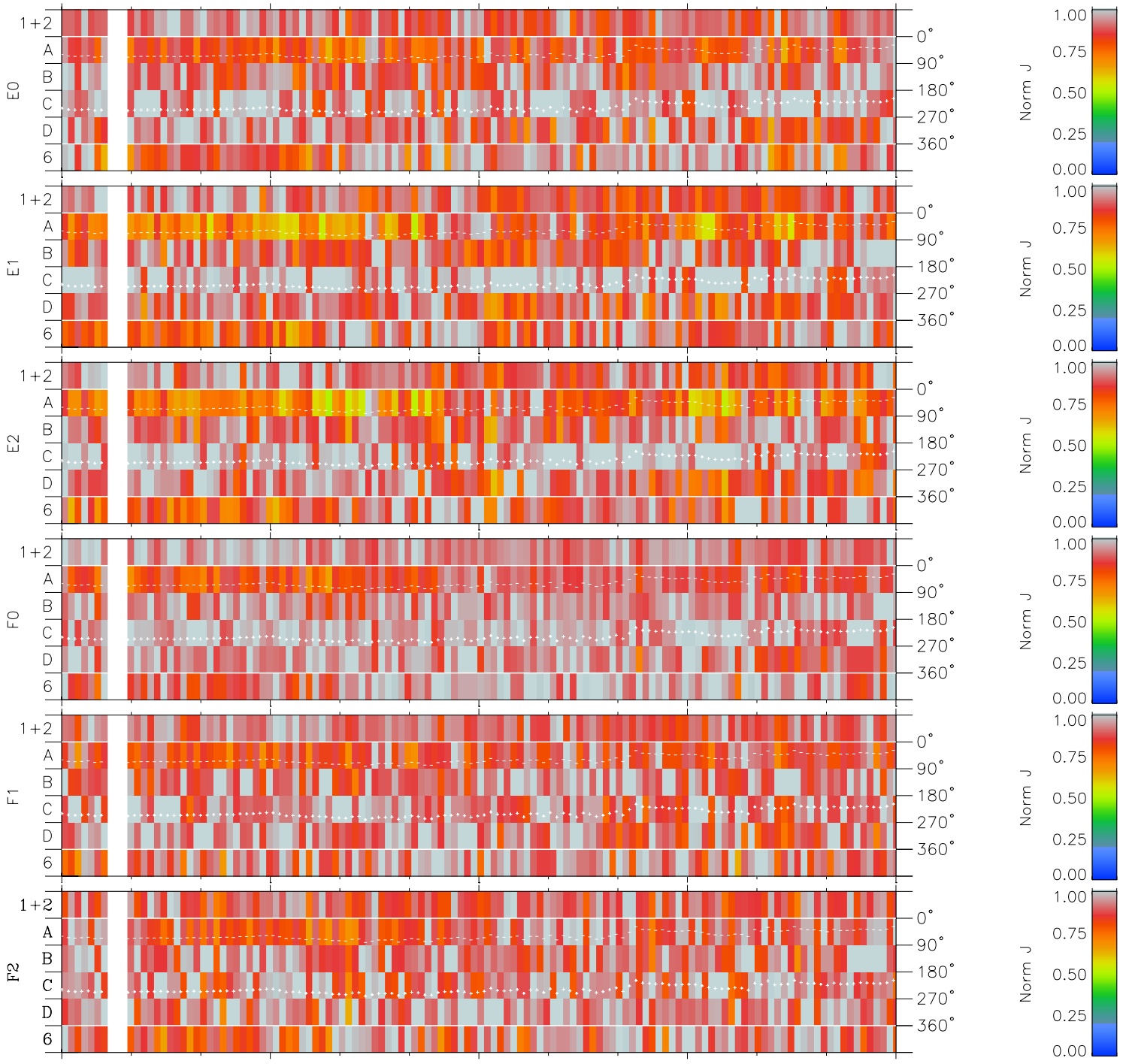
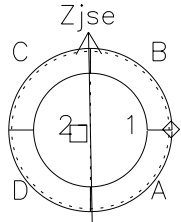
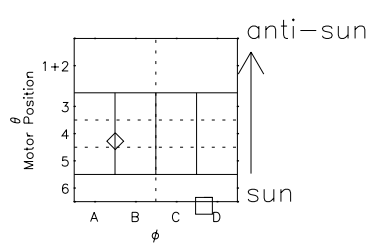


Galileo EPD Real Time Azimuth Anisotropies 00317

Software Version: RTAZIM_NORM V 1.20
 Data Production: 18-05-01
 Plot Production: Mon Sep 17 14:37:36 2001
 Color File: wondr3
 Geofactor File: 1.1



00:00:00 2000-317	317-06	317-12	317-18	00:00:00 2000-318	
+	+	+	+	+	X $JSE(R_j)$
-52.51	-52.51	-52.50	-52.50	-52.49	Y $JSE(R_j)$
217.47	216.89	216.31	215.73	215.14	Z $JSE(R_j)$
2.74	2.74	2.75	2.75	2.76	



- ◇ = Jupiter look direction
- = Corotation look direction