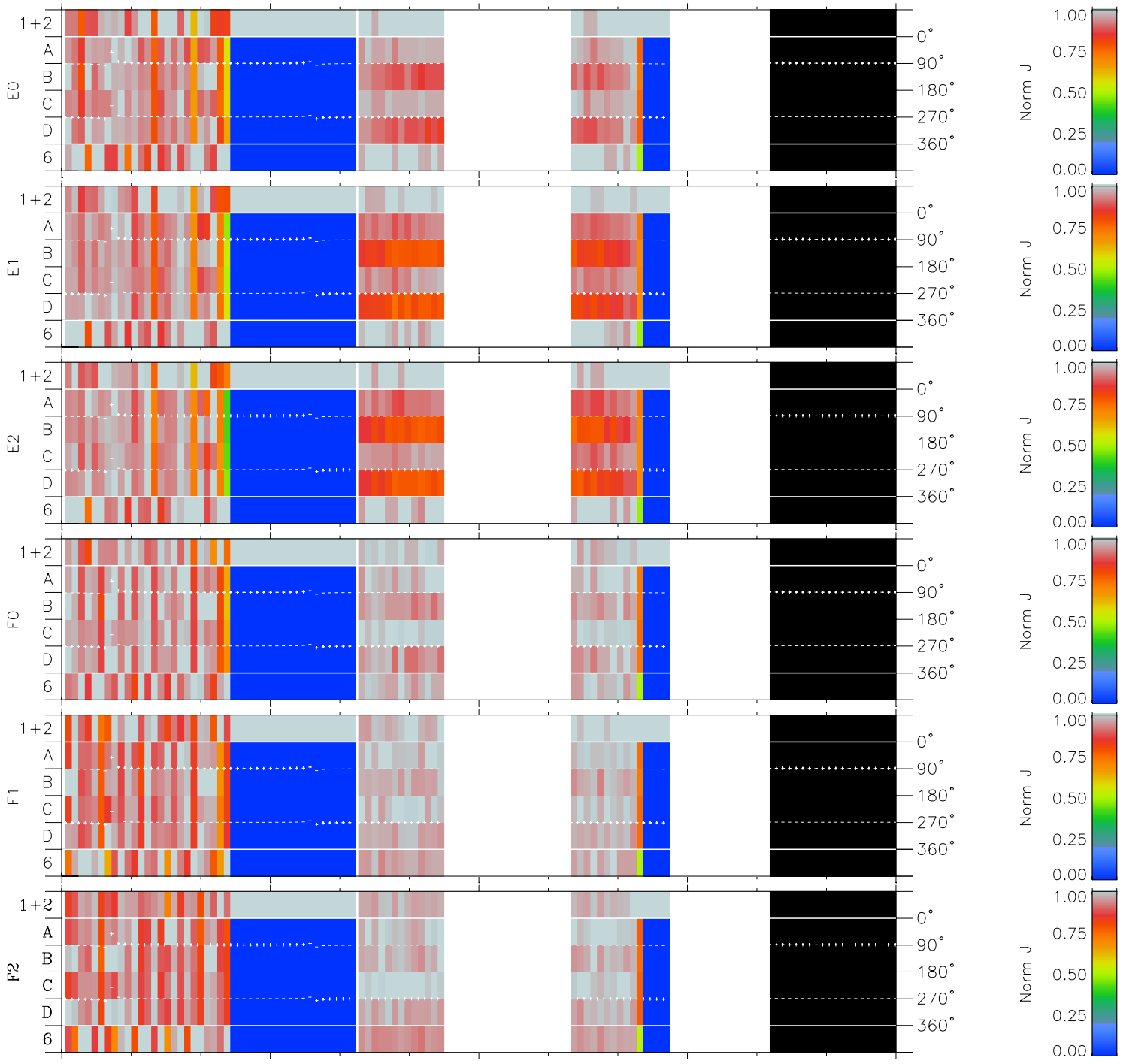
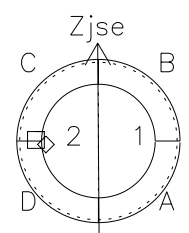
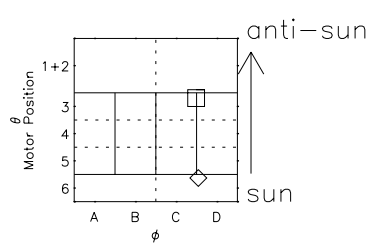


# Galileo EPD Real Time Azimuth Anisotropies 00053

Software Version: RTAZIM\_NORM V 1.20  
Data Production: 10-03-01  
Plot Production: Mon Sep 17 09:02:08 2001  
Color File: wondr3  
Geofactor File: 1.1



00:00:00 2000-053	53-06	53-12	53-18	00:00:00 2000-054	
+	+	+	+	+	
-9.77	-4.32	2.19	7.17	9.29	X JSE(R <sub>j</sub> )
-5.34	-6.54	-5.22	-0.59	4.92	Y JSE(R <sub>j</sub> )
0.45	0.19	-0.11	-0.38	-0.53	Z JSE(R <sub>j</sub> )



- ◇ = Jupiter look direction
- = Corotation look direction