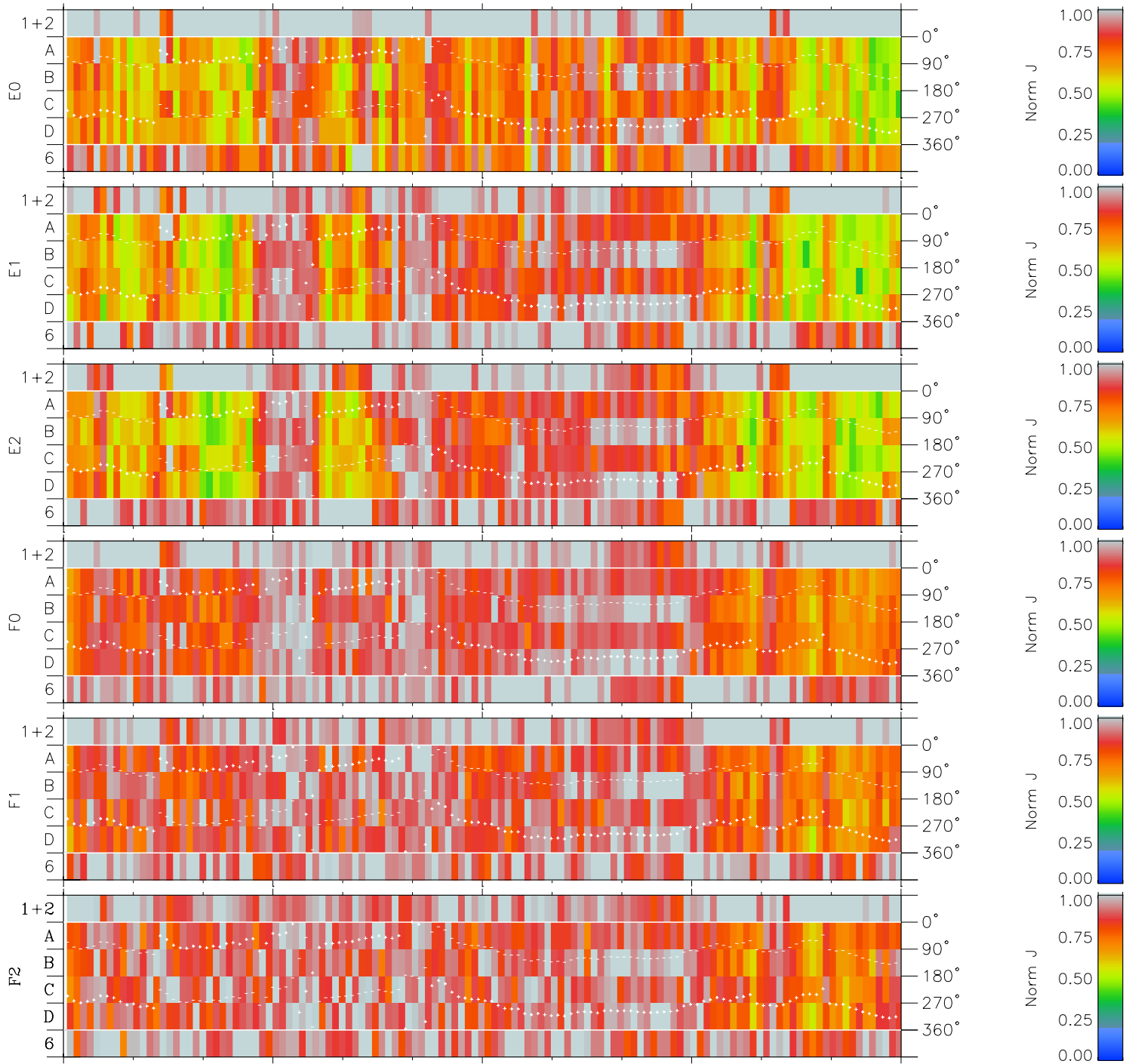
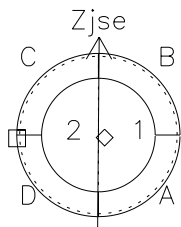
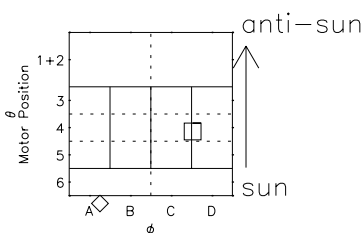


# Galileo EPD Real Time Azimuth Anisotropies 98353

Software Version: RTAZIM\_NORM V 1.20  
Data Production: 06-03-00  
Plot Production: Sun Sep 16 19:15:53 2001  
Color File: wondr3  
Geofactor File: 1.1



|                      |         |         |         |                      |                        |
|----------------------|---------|---------|---------|----------------------|------------------------|
| 00:00:00<br>1998-353 | 353-06  | 353-12  | 353-18  | 00:00:00<br>1998-354 |                        |
| +                    | +       | +       | +       | +                    | X JSE(R <sub>j</sub> ) |
| -118.61              | -119.00 | -119.39 | -119.76 | -120.12              | Y JSE(R <sub>j</sub> ) |
| 35.12                | 34.85   | 34.57   | 34.29   | 34.01                | Z JSE(R <sub>j</sub> ) |
| 3.18                 | 3.21    | 3.23    | 3.25    | 3.28                 |                        |



- ◇ = Jupiter look direction
- = Corotation look direction