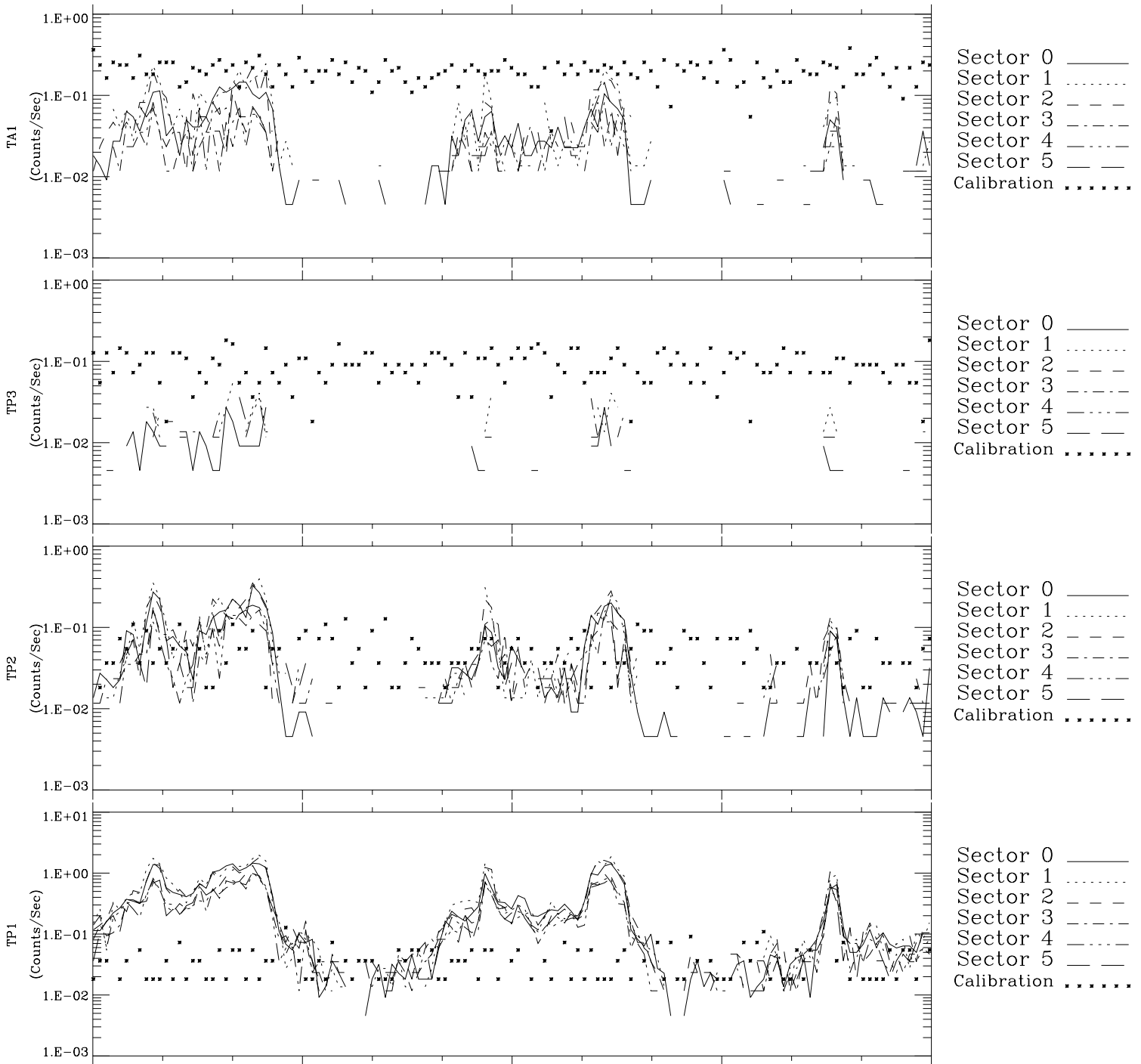


# Galileo EPD Real-Time Six-Sector 97299

Software Version: RTLINE\_R6 V 1.20  
Data Production: 06-03-00  
Plot Production: Sun Sep 16 06:41:11 2001



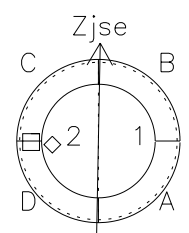
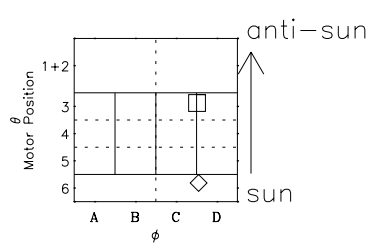
Sector 0 ———  
Sector 1 .....  
Sector 2 - - - -  
Sector 3 - · - · -  
Sector 4 - - - -  
Sector 5 - - - -  
Calibration .....  
· · · · ·

Sector 0 ———  
Sector 1 .....  
Sector 2 - - - -  
Sector 3 - · - · -  
Sector 4 - - - -  
Sector 5 - - - -  
Calibration .....  
· · · · ·

Sector 0 ———  
Sector 1 .....  
Sector 2 - - - -  
Sector 3 - · - · -  
Sector 4 - - - -  
Sector 5 - - - -  
Calibration .....  
· · · · ·

Sector 0 ———  
Sector 1 .....  
Sector 2 - - - -  
Sector 3 - · - · -  
Sector 4 - - - -  
Sector 5 - - - -  
Calibration .....  
· · · · ·

00:00:00 1997-299	299-06	299-12	299-18	00:00:00 1997-300	
+	+	+	+	+	
-73.07	-72.10	-71.11	-70.09	-69.05	X JSE(R <sub>j</sub> )
-34.35	-34.56	-34.77	-34.97	-35.15	Y JSE(R <sub>j</sub> )
2.32	2.32	2.33	2.33	2.33	Z JSE(R <sub>j</sub> )



◇ = Jupiter look direction  
□ = Corotation look direction