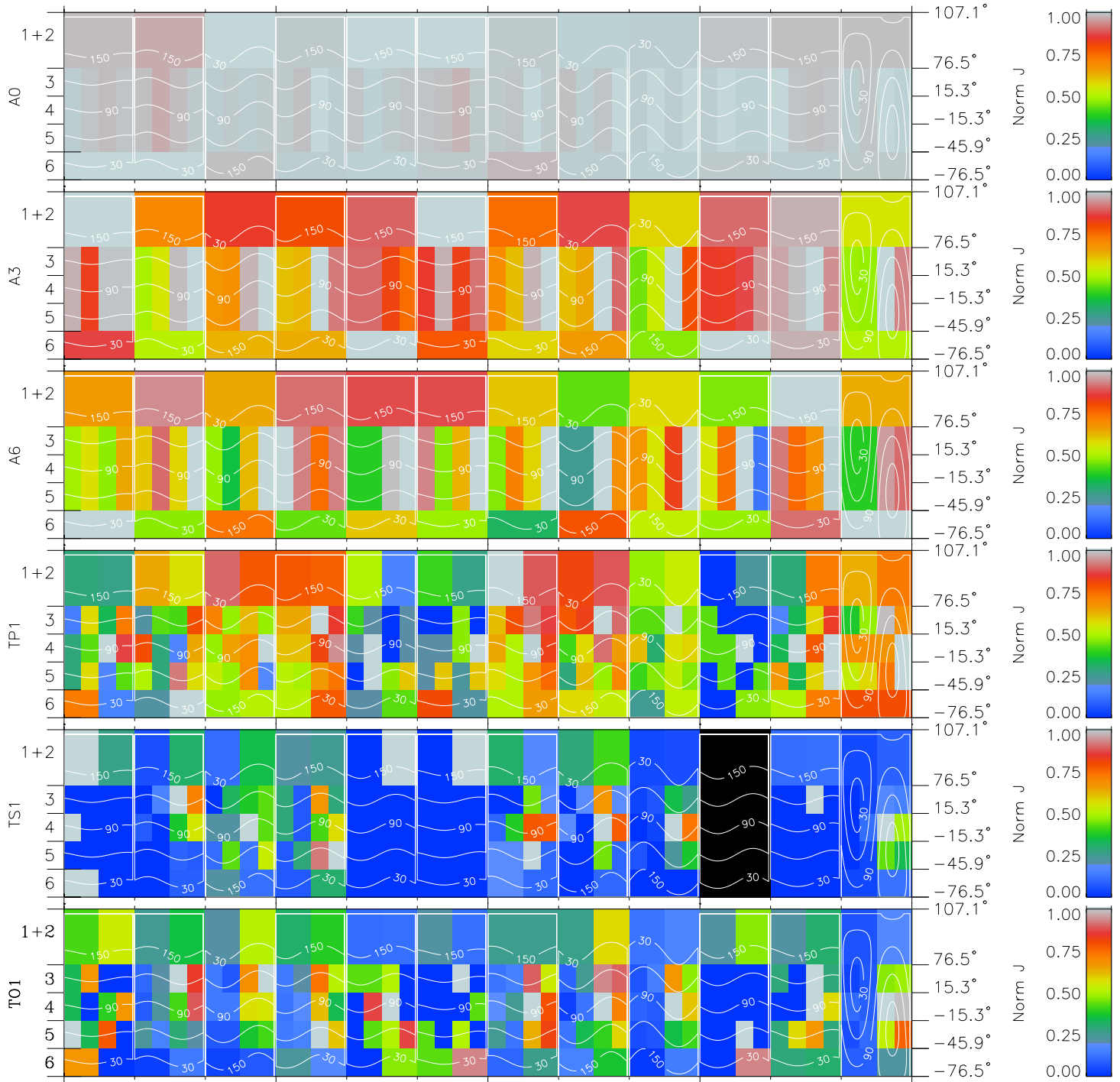
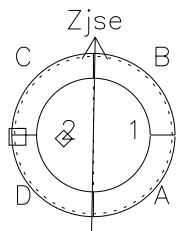
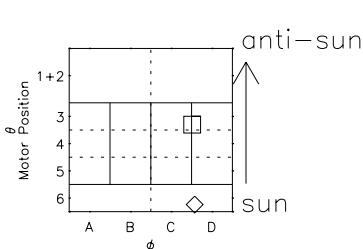


# Galileo EPD Real Time All-Sky Anisotropies 97290

Software Version: RTSKY\_NORM V 1.20  
Data Production: 06-03-00  
Plot Production: Sun Sep 16 05:27:23 2001  
Color File: wondr3  
Geofactor File: 1.1



00:00:00 1997-290	290-06	290-12	290-18	00:00:00 1997-291	X JSE(R <sub>j</sub> )	Y JSE(R <sub>j</sub> )	Z JSE(R <sub>j</sub> )
+ -95.11 -21.81 1.88	+ -94.80 -22.25 1.90	+ -94.48 -22.68 1.92	+ -94.14 -23.12 1.94	+ -93.78 -23.54 1.96			



- ◇ = Jupiter look direction
- = Corotation look direction