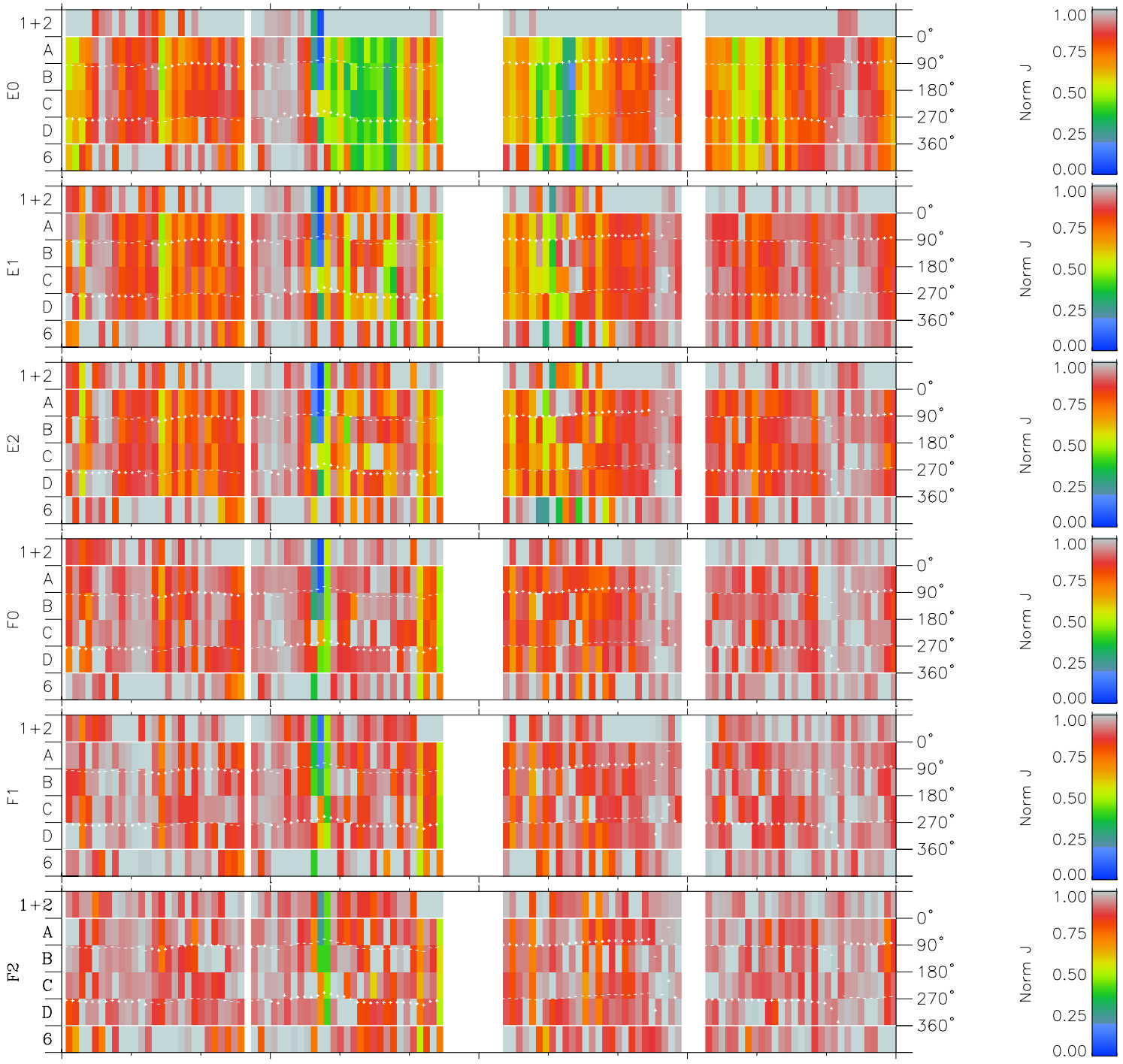
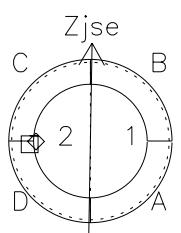
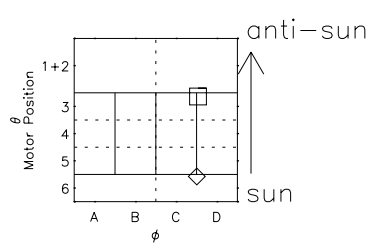


# Galileo EPD Real Time Azimuth Anisotropies 97172

Software Version: RTAZIM\_NORM V 1.20  
 Data Production: 06-03-00  
 Plot Production: Sat Sep 15 12:01:39 2001  
 Color File: wondr3  
 Geofactor File: 1.1



|                      |        |        |        |                      |                        |
|----------------------|--------|--------|--------|----------------------|------------------------|
| 00:00:00<br>1997-172 | 172-06 | 172-12 | 172-18 | 00:00:00<br>1997-173 |                        |
| +                    | +      | +      | +      | +                    | X JSE(R <sub>j</sub> ) |
| -37.51               | -35.97 | -34.39 | -32.78 | -31.13               | Y JSE(R <sub>j</sub> ) |
| -44.58               | -44.10 | -43.58 | -43.03 | -42.43               | Z JSE(R <sub>j</sub> ) |
| 1.91                 | 1.90   | 1.89   | 1.88   | 1.87                 |                        |



- ◇ = Jupiter look direction
- = Corotation look direction