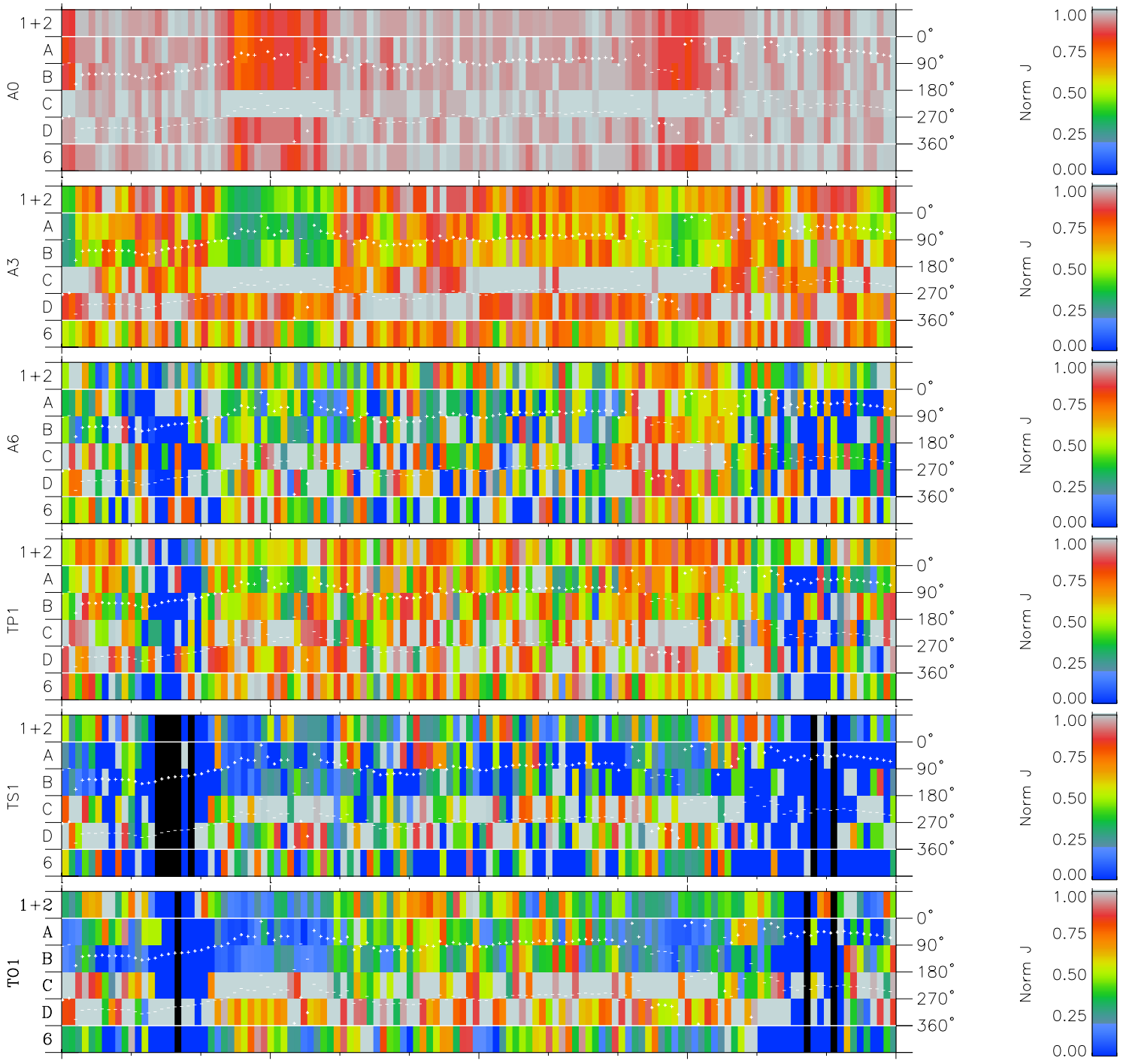
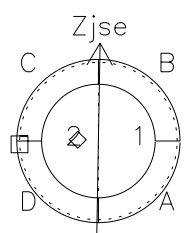
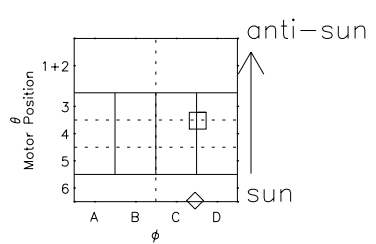


# Galileo EPD Real Time Azimuth Anisotropies 97157

Software Version: RTAZIM\_NORM V 1.20  
Data Production: 06-03-00  
Plot Production: Sat Sep 15 09:59:19 2001  
Color File: wondr3  
Geofactor File: 1.1



| 00:00:00<br>1997-157 | 157-06 | 157-12 | 157-18 | 00:00:00<br>1997-158 |                        |
|----------------------|--------|--------|--------|----------------------|------------------------|
| +                    | +      | +      | +      | +                    |                        |
| -90.31               | -89.93 | -89.54 | -89.13 | -88.70               | X JSE(R <sub>j</sub> ) |
| -40.35               | -40.72 | -41.08 | -41.44 | -41.78               | Y JSE(R <sub>j</sub> ) |
| 0.97                 | 1.00   | 1.02   | 1.05   | 1.07                 | Z JSE(R <sub>j</sub> ) |



- ◇ = Jupiter look direction
- = Corotation look direction