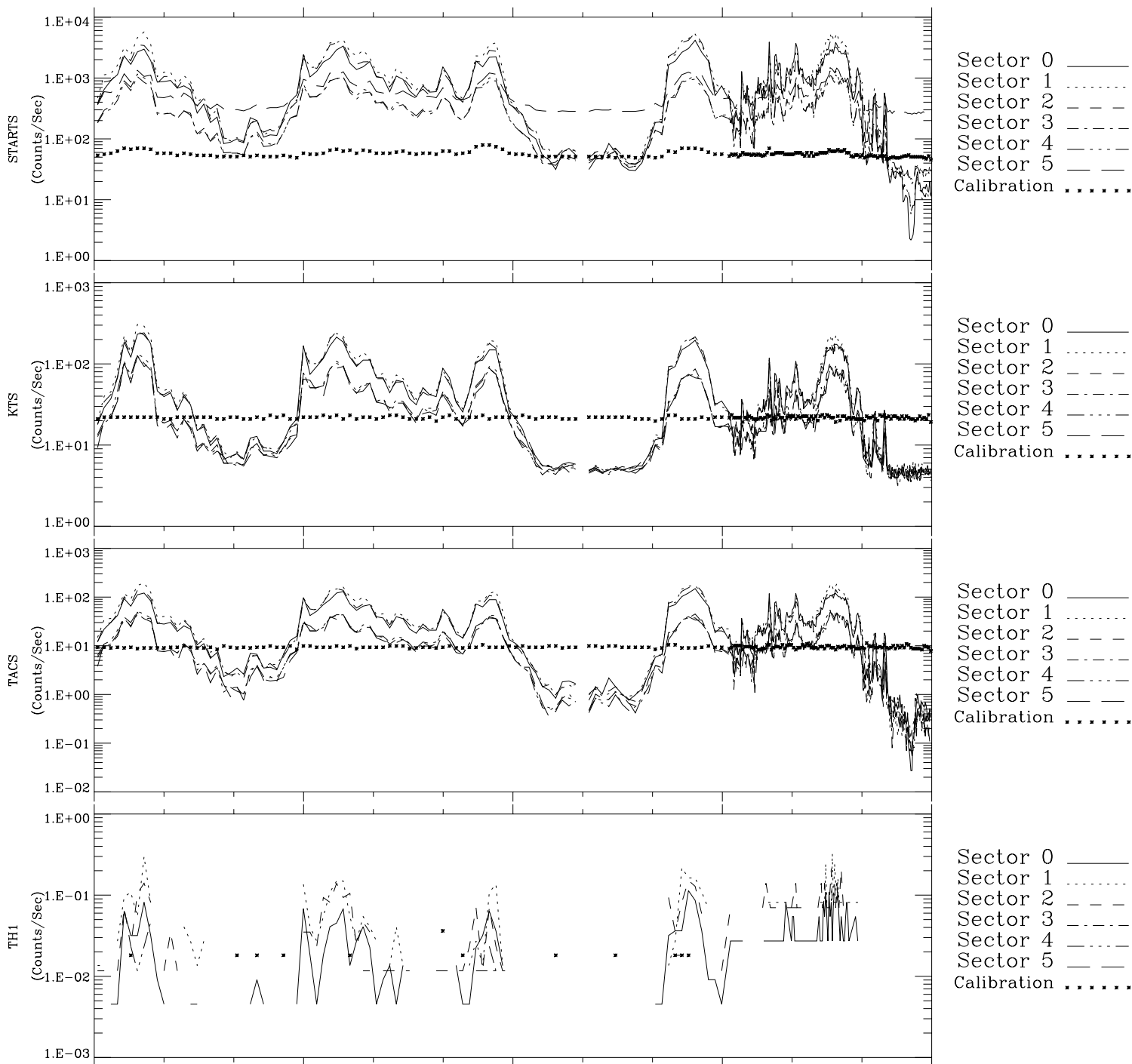


# Galileo EPD Real-Time Six-Sector 97123

Software Version: RTLINE\_R6 V 1.20  
Data Production: 06-03-00  
Plot Production: Sat Sep 15 05:06:45 2001



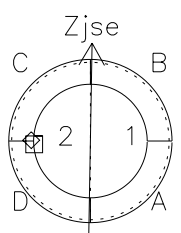
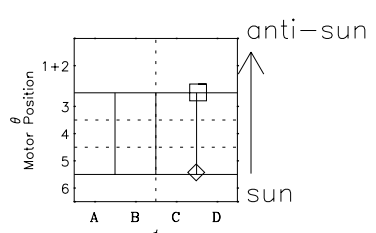
Sector 0 \_\_\_\_\_  
Sector 1 .....  
Sector 2 - - - -  
Sector 3 - - - -  
Sector 4 - - - -  
Sector 5 - - - -  
Calibration .....

Sector 0 \_\_\_\_\_  
Sector 1 .....  
Sector 2 - - - -  
Sector 3 - - - -  
Sector 4 - - - -  
Sector 5 - - - -  
Calibration .....

Sector 0 \_\_\_\_\_  
Sector 1 .....  
Sector 2 - - - -  
Sector 3 - - - -  
Sector 4 - - - -  
Sector 5 - - - -  
Calibration .....

Sector 0 \_\_\_\_\_  
Sector 1 .....  
Sector 2 - - - -  
Sector 3 - - - -  
Sector 4 - - - -  
Sector 5 - - - -  
Calibration .....

00:00:00 1997-123	123-06	123-12	123-18	00:00:00 1997-124	
+	+	+	+	+	X JSE(R <sub>j</sub> )
-25.77	-24.23	-22.66	-21.05	-19.40	Y JSE(R <sub>j</sub> )
-42.49	-41.88	-41.21	-40.48	-39.68	Z JSE(R <sub>j</sub> )
0.90	0.92	0.94	0.96	0.98	



◇ = Jupiter look direction  
□ = Corotation look direction