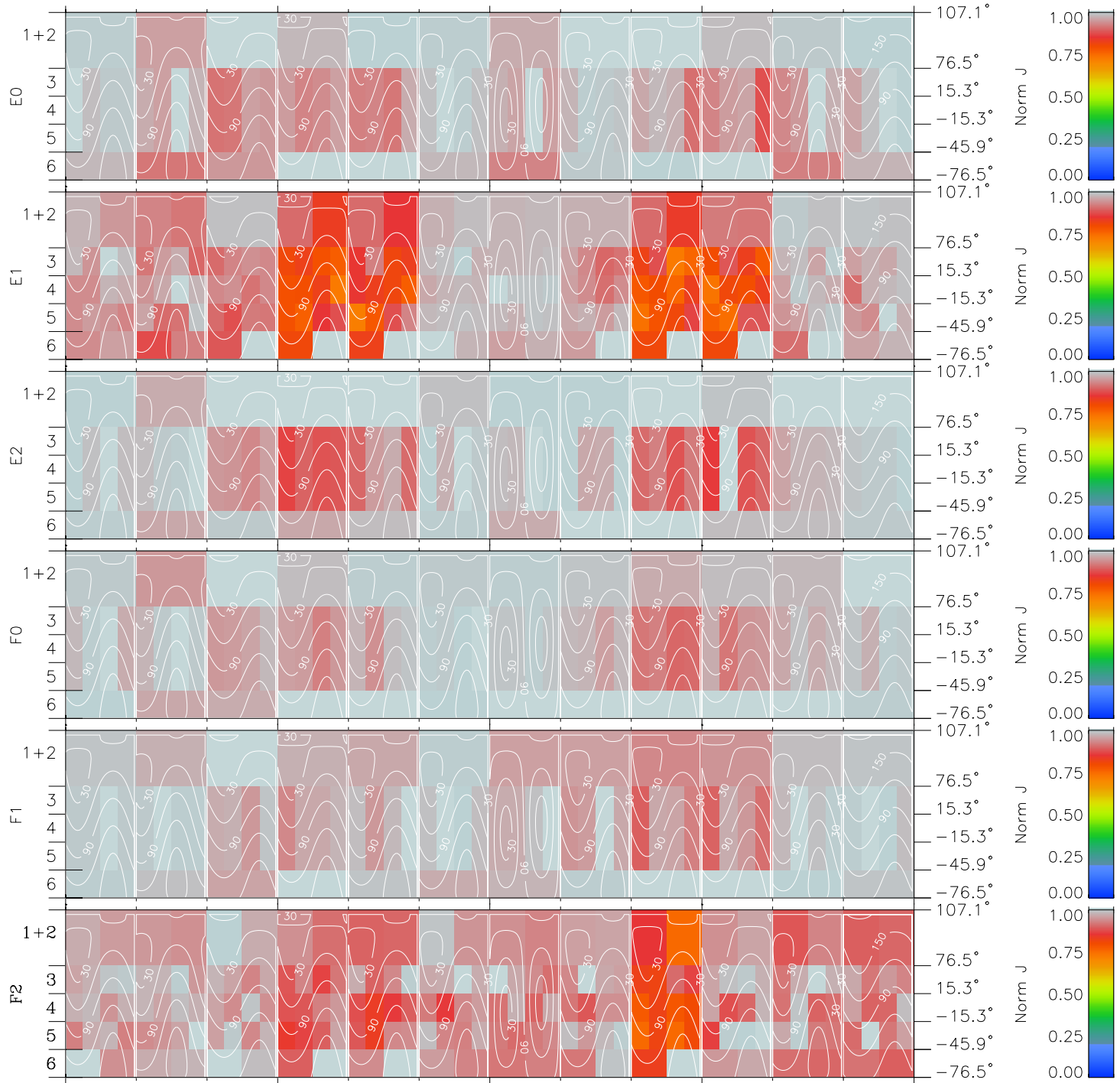
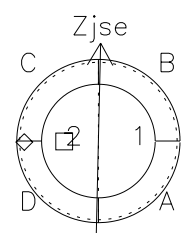
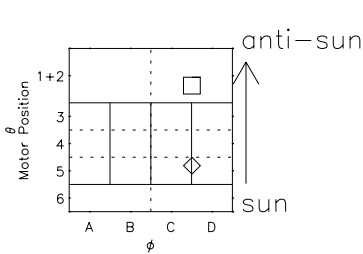


# Galileo EPD Real Time All-Sky Anisotropies 96290

Software Version: RTSKY\_NORM V 1.20  
 Data Production: 06-03-00  
 Plot Production: Fri Sep 14 18:47:07 2001  
 Color File: wondr3  
 Geofactor File: 1.1



00:00:00 1996-290	290-06	290-12	290-18	00:00:00 1996-291	X JSE(R <sub>j</sub> )	Y JSE(R <sub>j</sub> )	Z JSE(R <sub>j</sub> )
+	+	+	+	+			
-59.69	-59.08	-58.46	-57.84	-57.21			
-88.66	-88.62	-88.57	-88.50	-88.43			
1.94	1.96	1.98	2.00	2.02			



- ◇ = Jupiter look direction
- = Corotation look direction