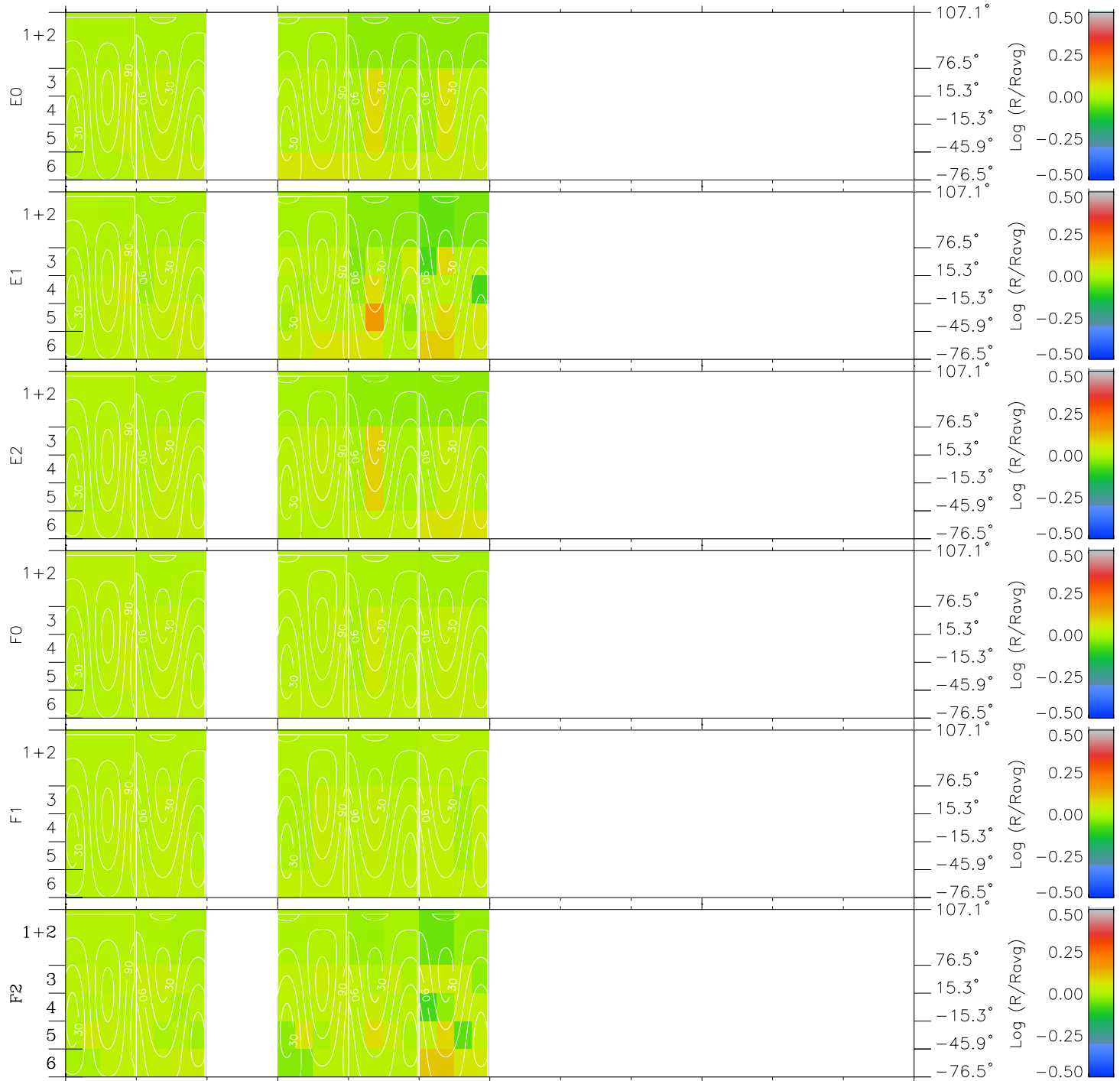
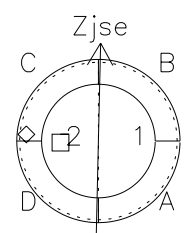
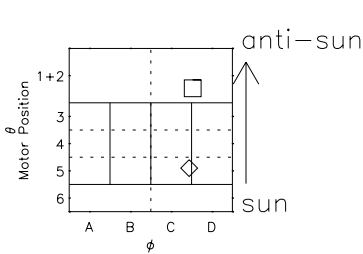


# Galileo EPD Real Time All-Sky Anisotropies 96153

Software Version: RTSKY\_MEAN V 1.20  
 Data Production: 06-03-00  
 Plot Production: Fri Sep 14 06:07:46 2001  
 Color File: wondr3  
 Geofactor File: 1.1



00:00:00 1996-153	153-06	153-12	153-18	00:00:00 1996-154	X JSE(R <sub>j</sub> )
+ -56.78	+ -56.18	+ -55.58	+ -54.98	+ -54.38	Y JSE(R <sub>j</sub> )
-150.19	-149.51	-148.82	-148.13	-147.44	Z JSE(R <sub>j</sub> )
-11.37	-11.30	-11.23	-11.16	-11.09	



- $\diamond$  = Jupiter look direction
- $\square$  = Corotation look direction