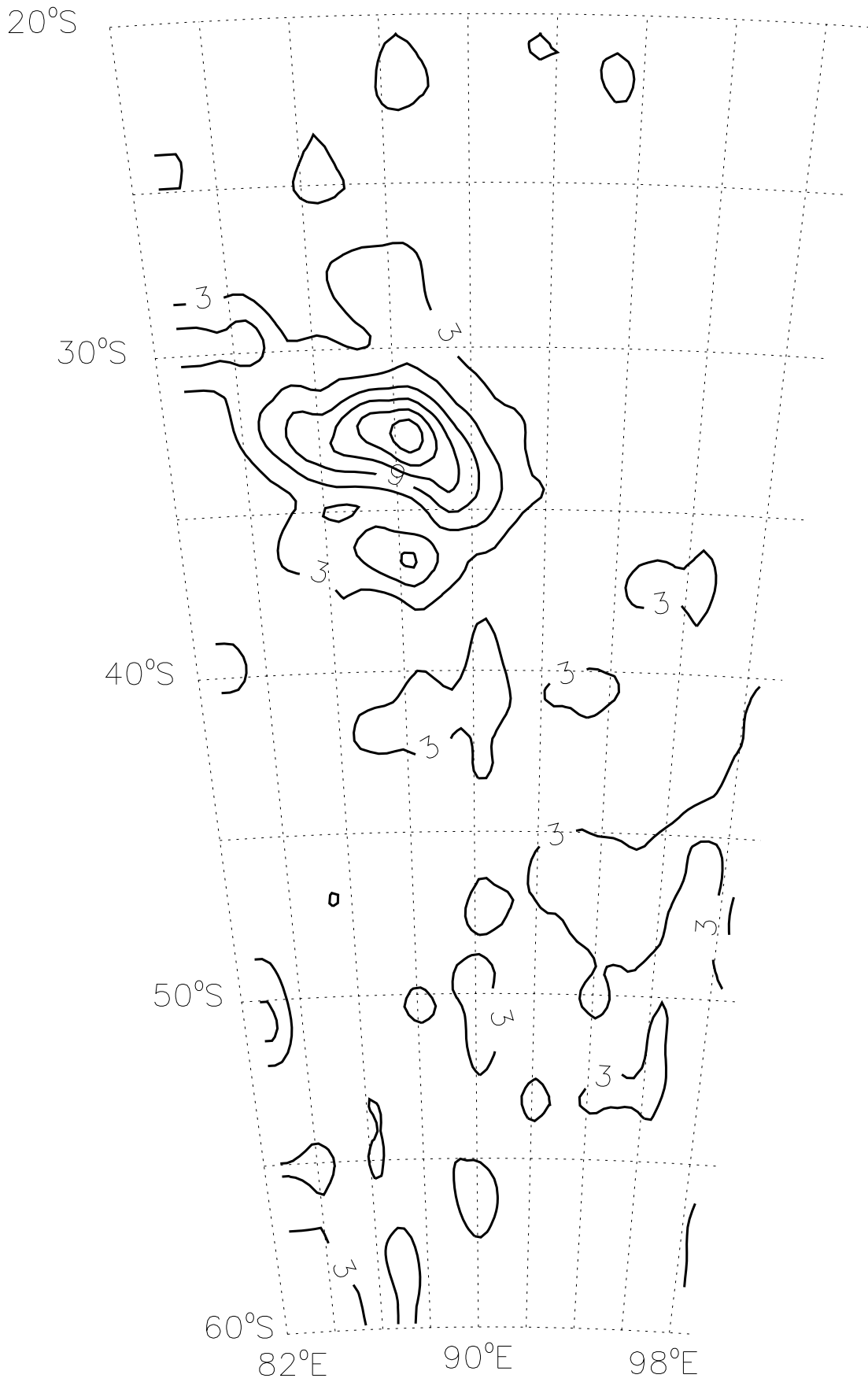


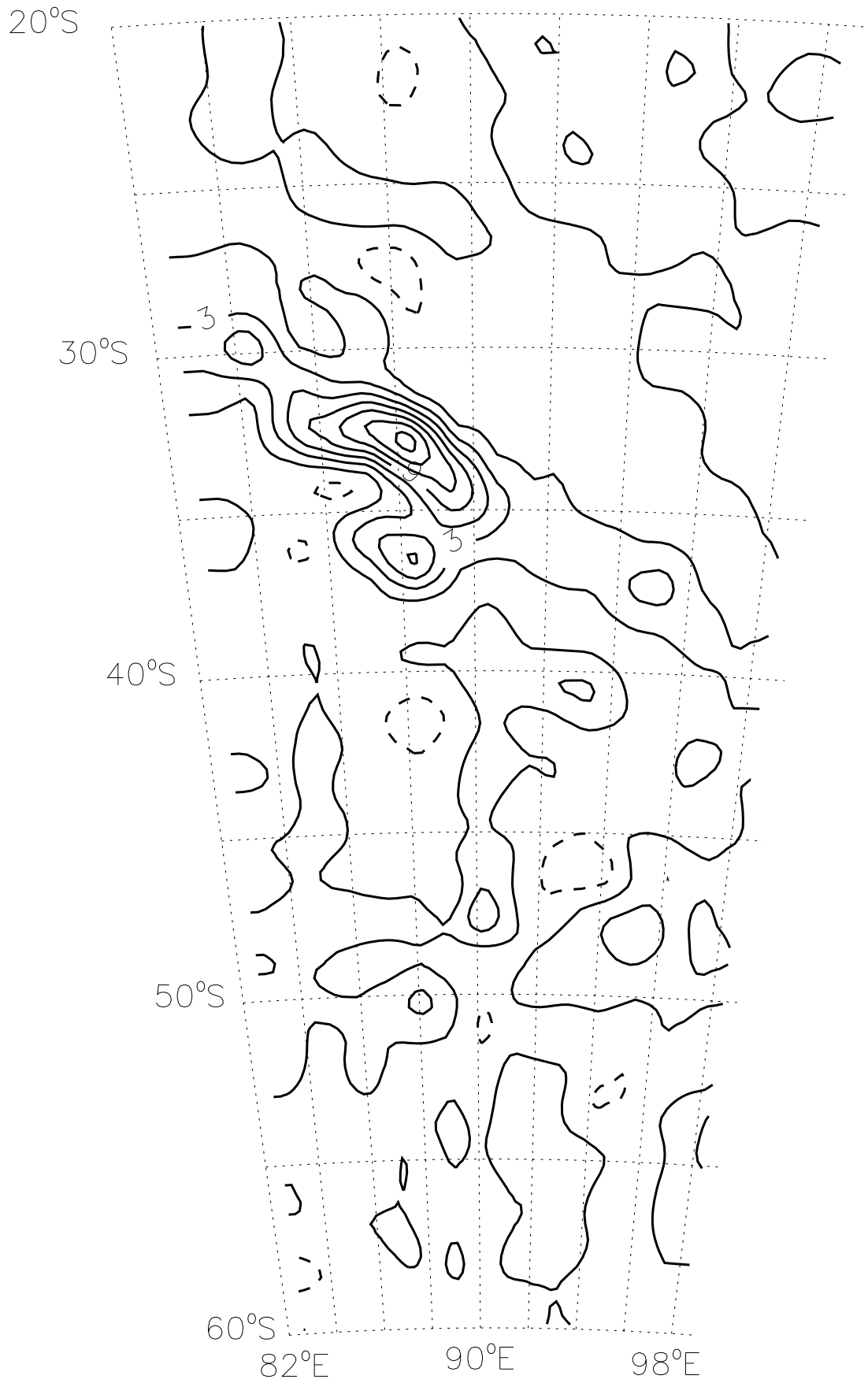
B-Total, nT

map99_179



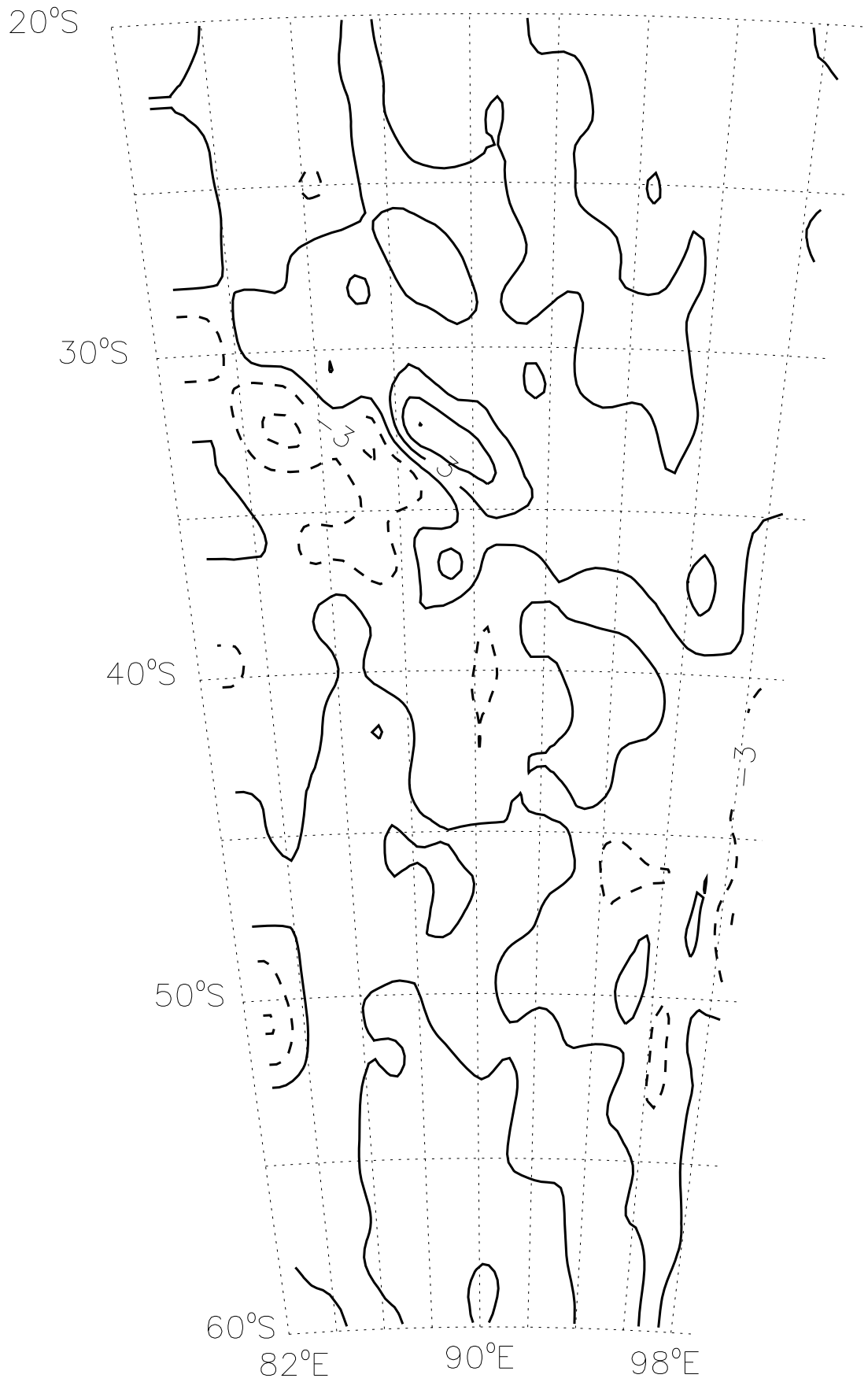
B-Radial, nT

map99_179



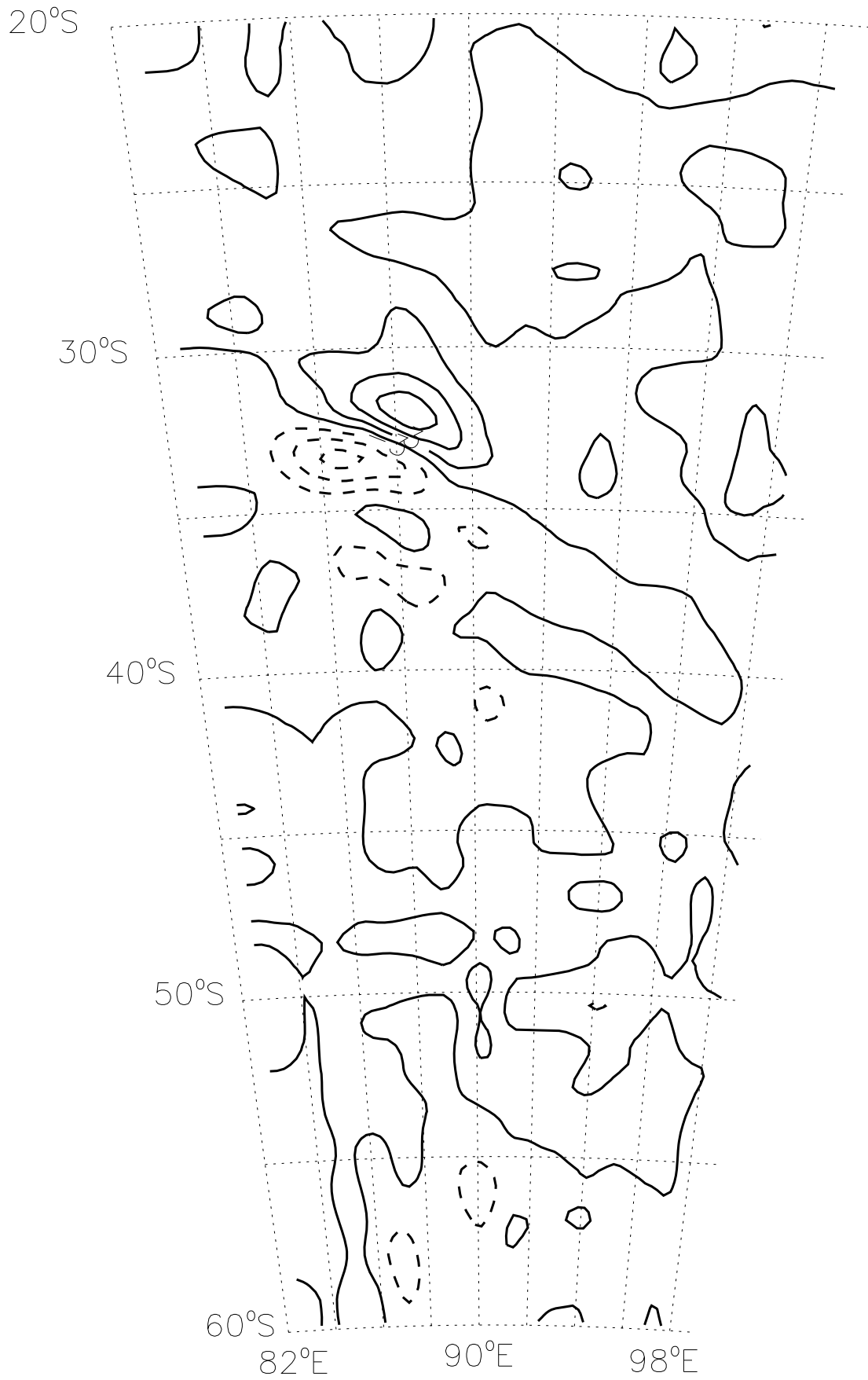
B-East, nT

map99_179



B-North, nT

map99_179



Altitude, km

map99_179

