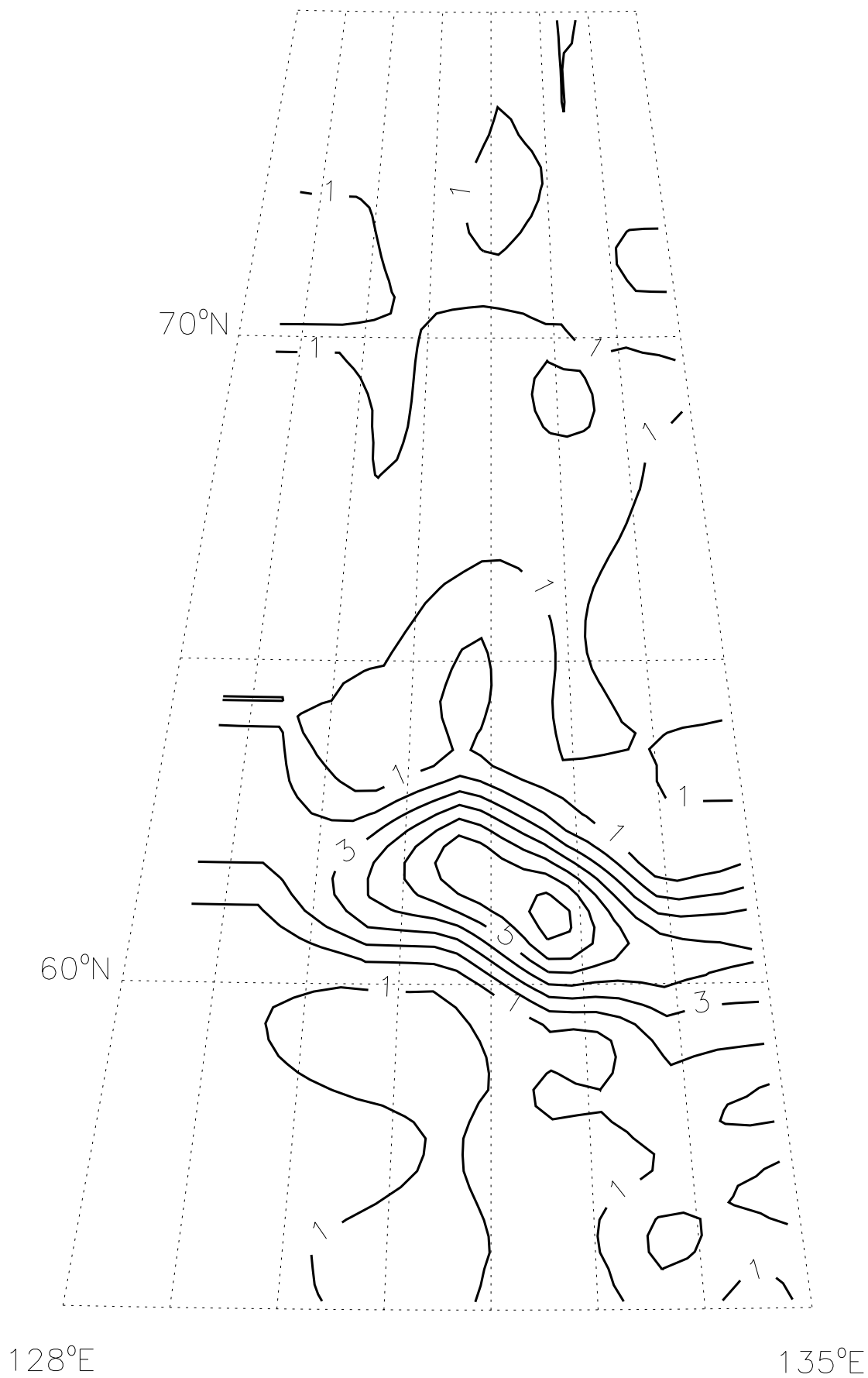


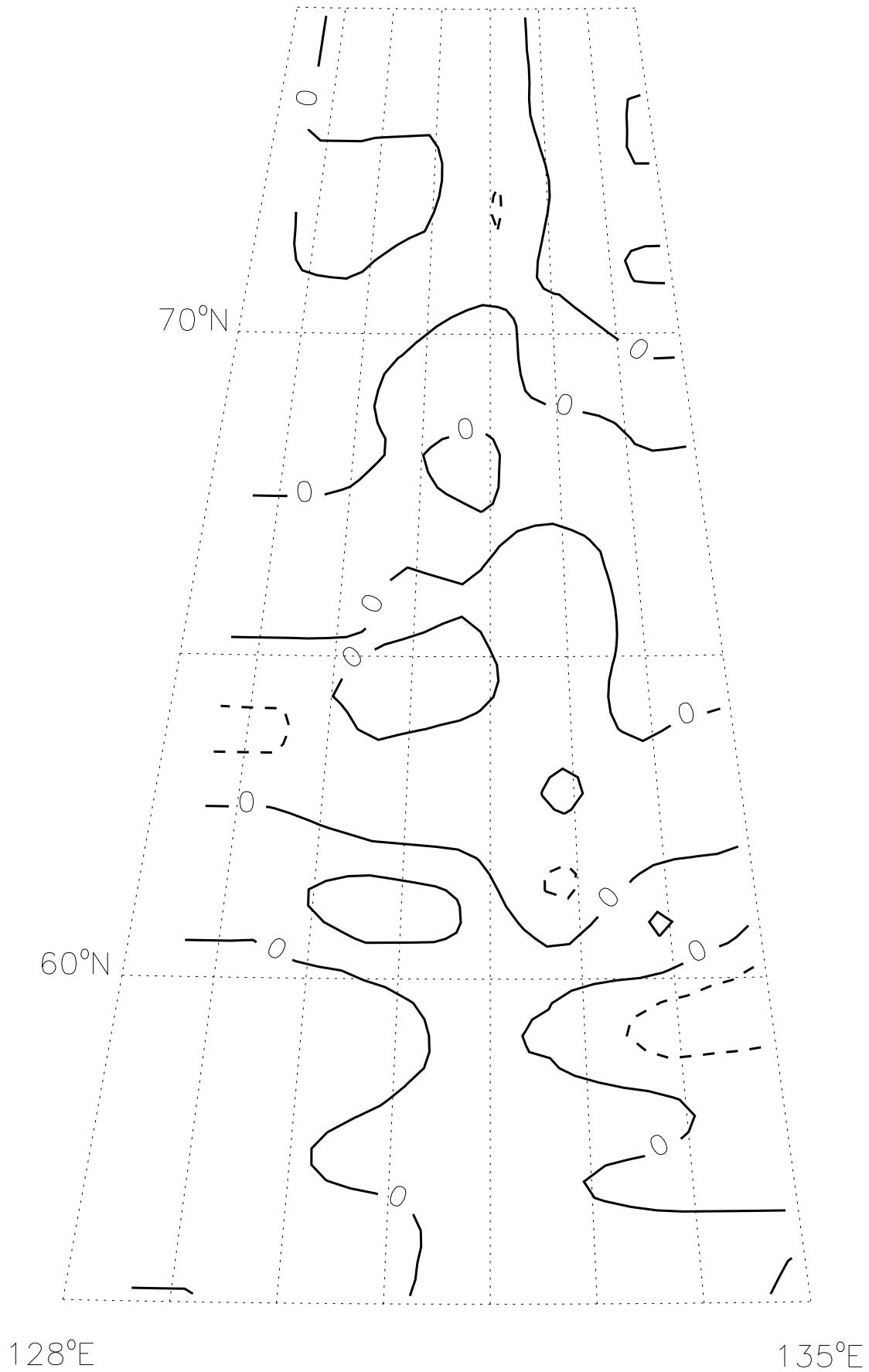
B-Total, nT

map99_135



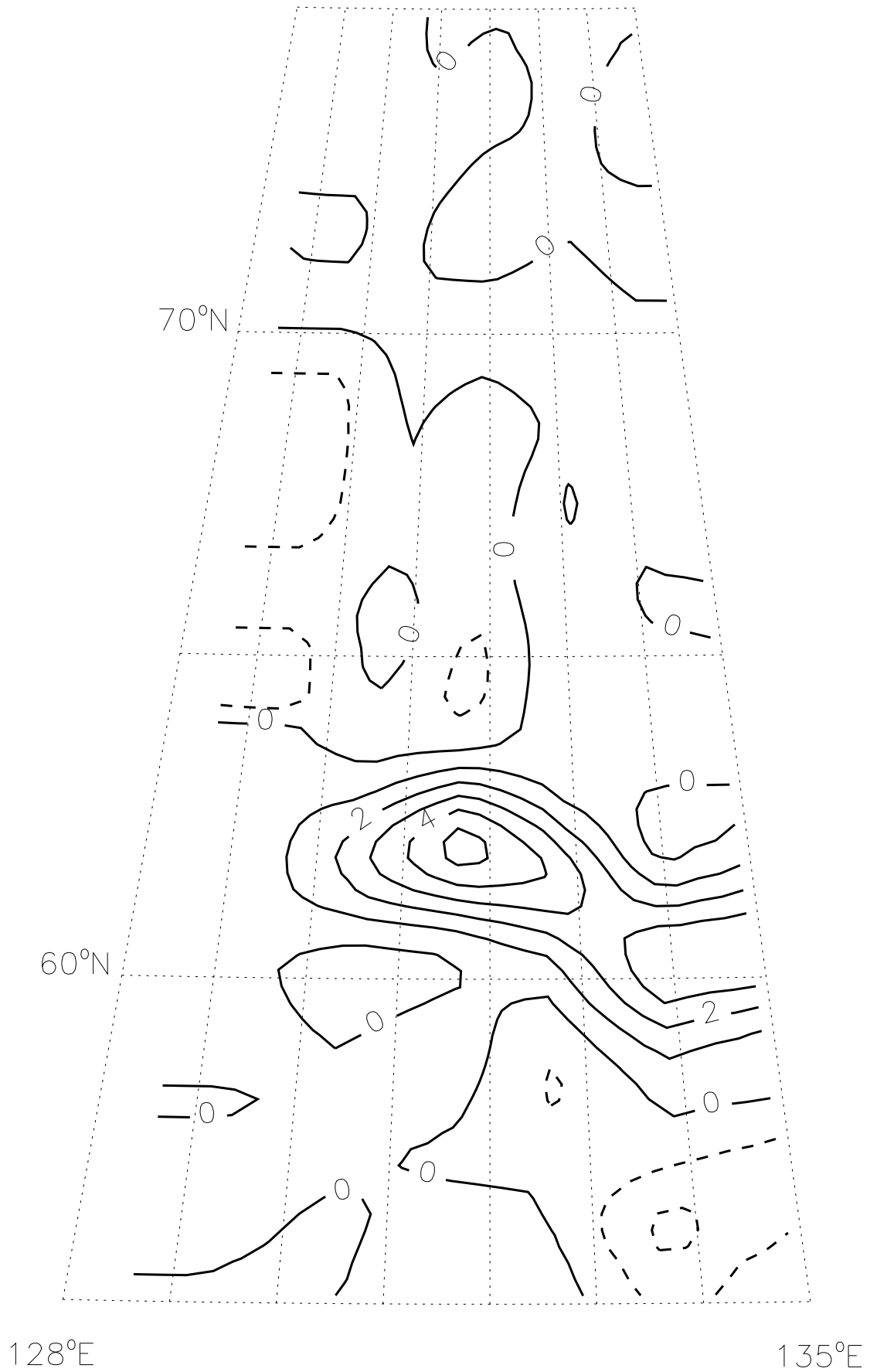
B-Radial, nT

map99_135



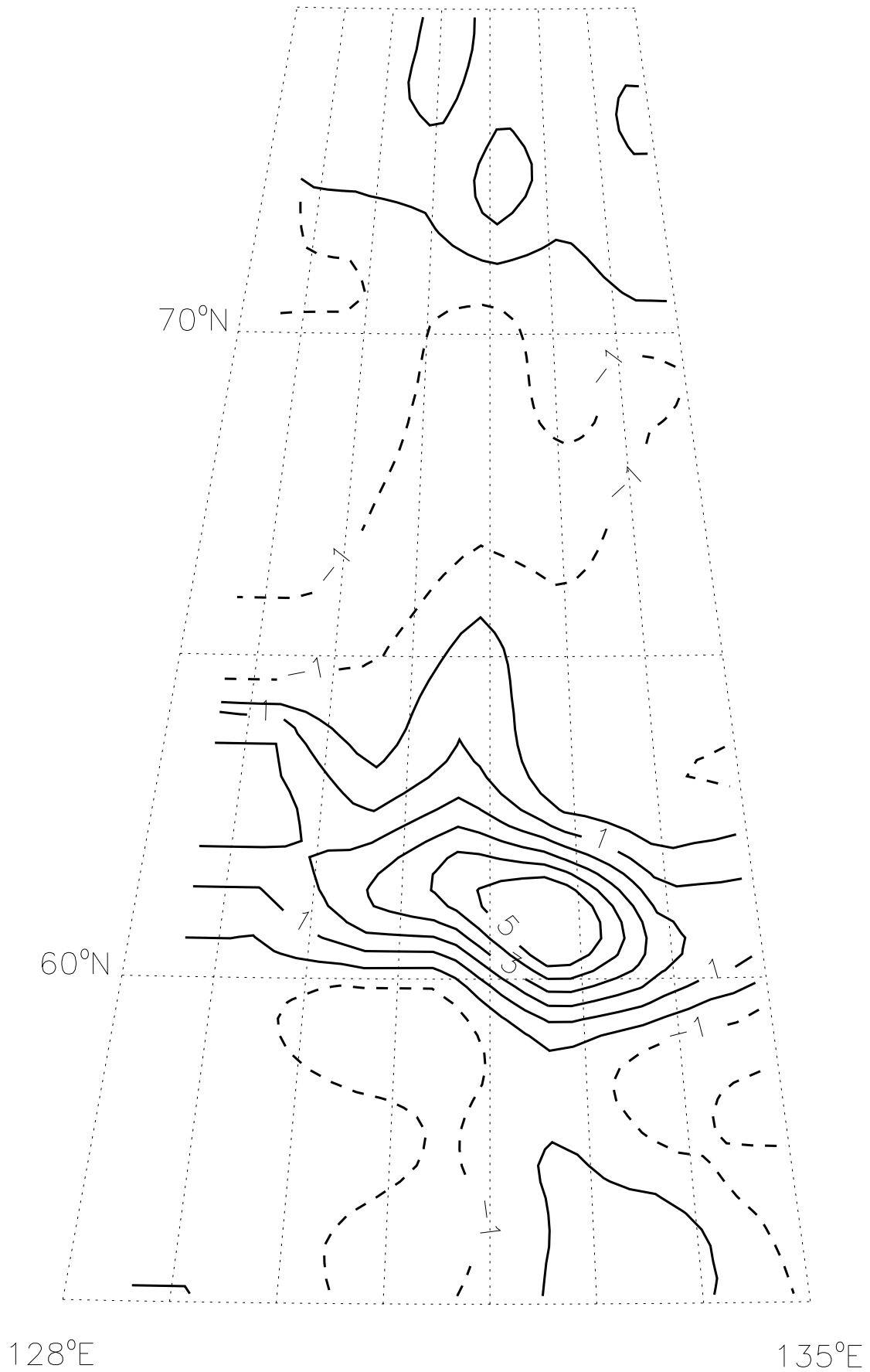
B-East, nT

map99_135



B-North, nT

map99_135



Altitude, km

map99_135

