
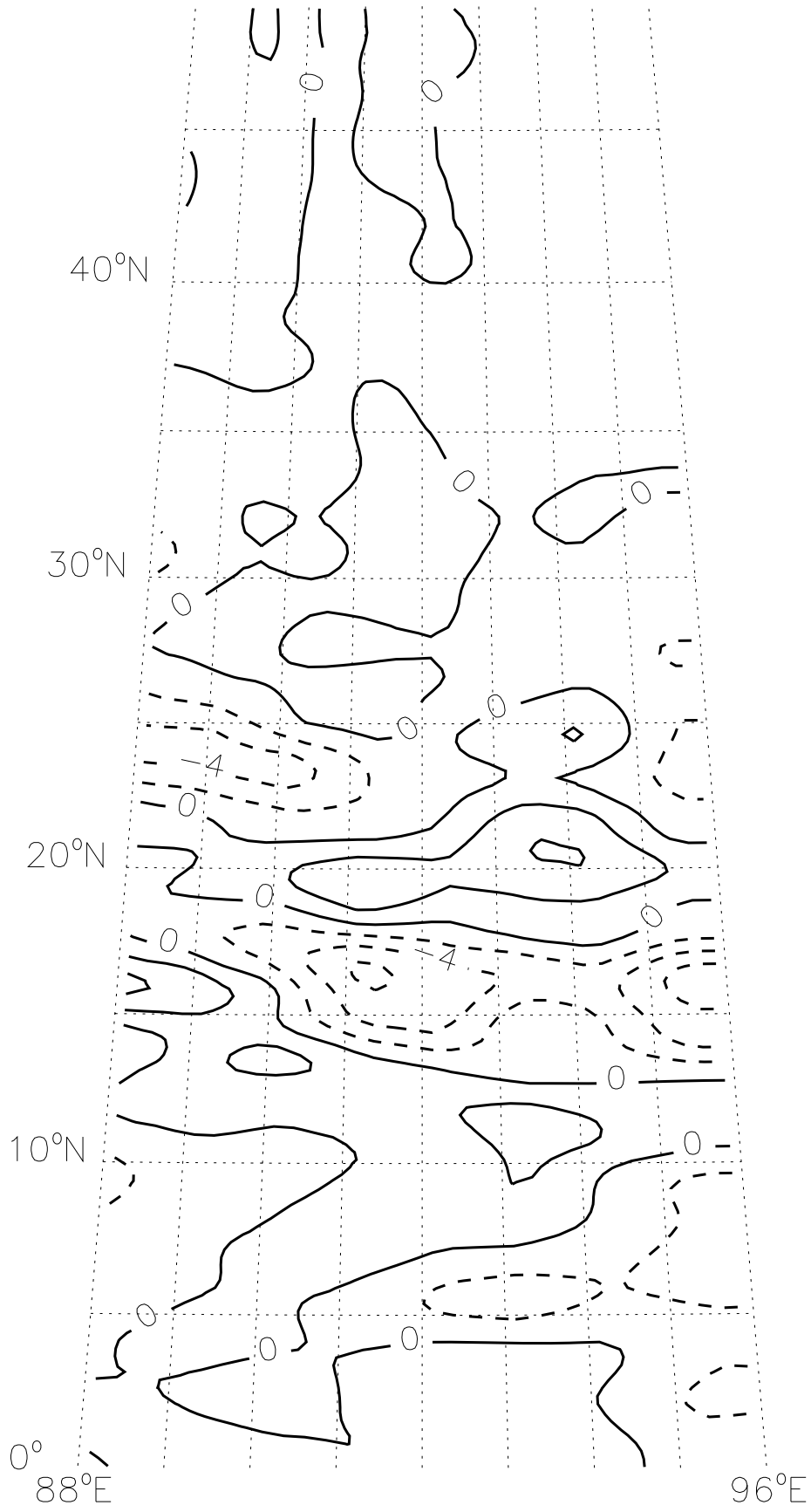


B-Total, nT

map99\_125

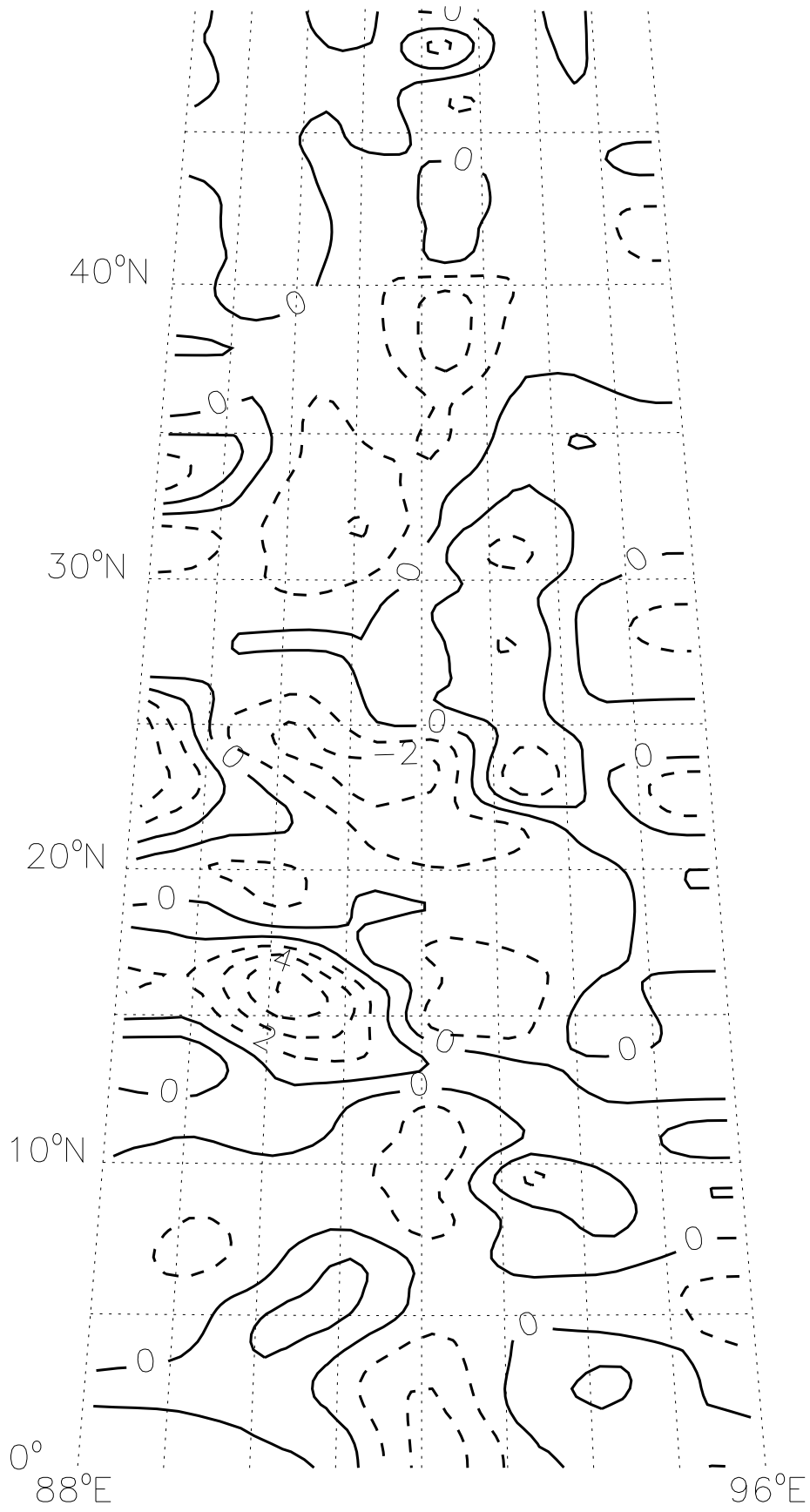


B-Radial, nT map99\_125



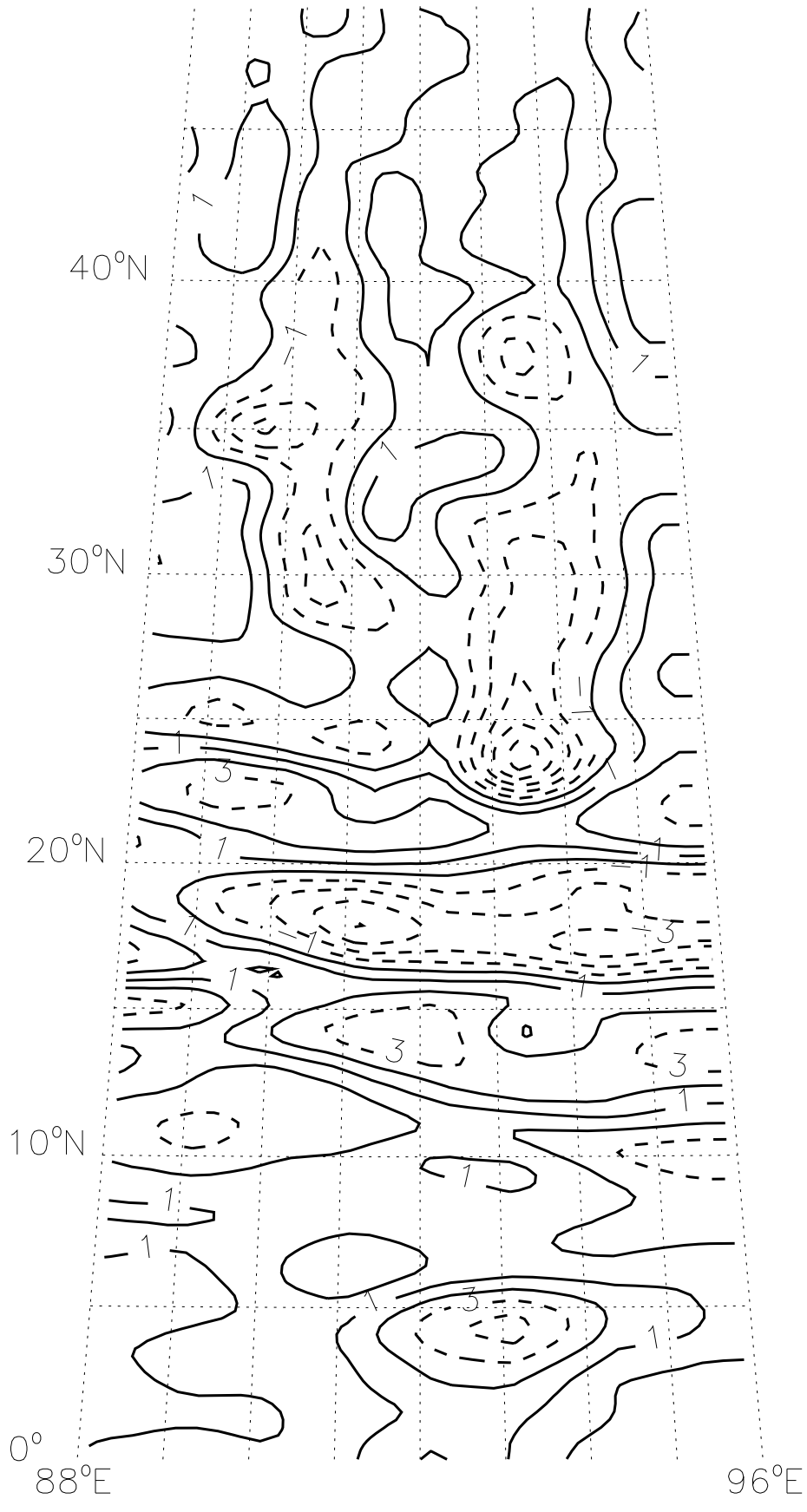
B-East, nT

map99\_125



B-North, nT

map99\_125



Altitude, km

map99\_125

